ZON04-00017

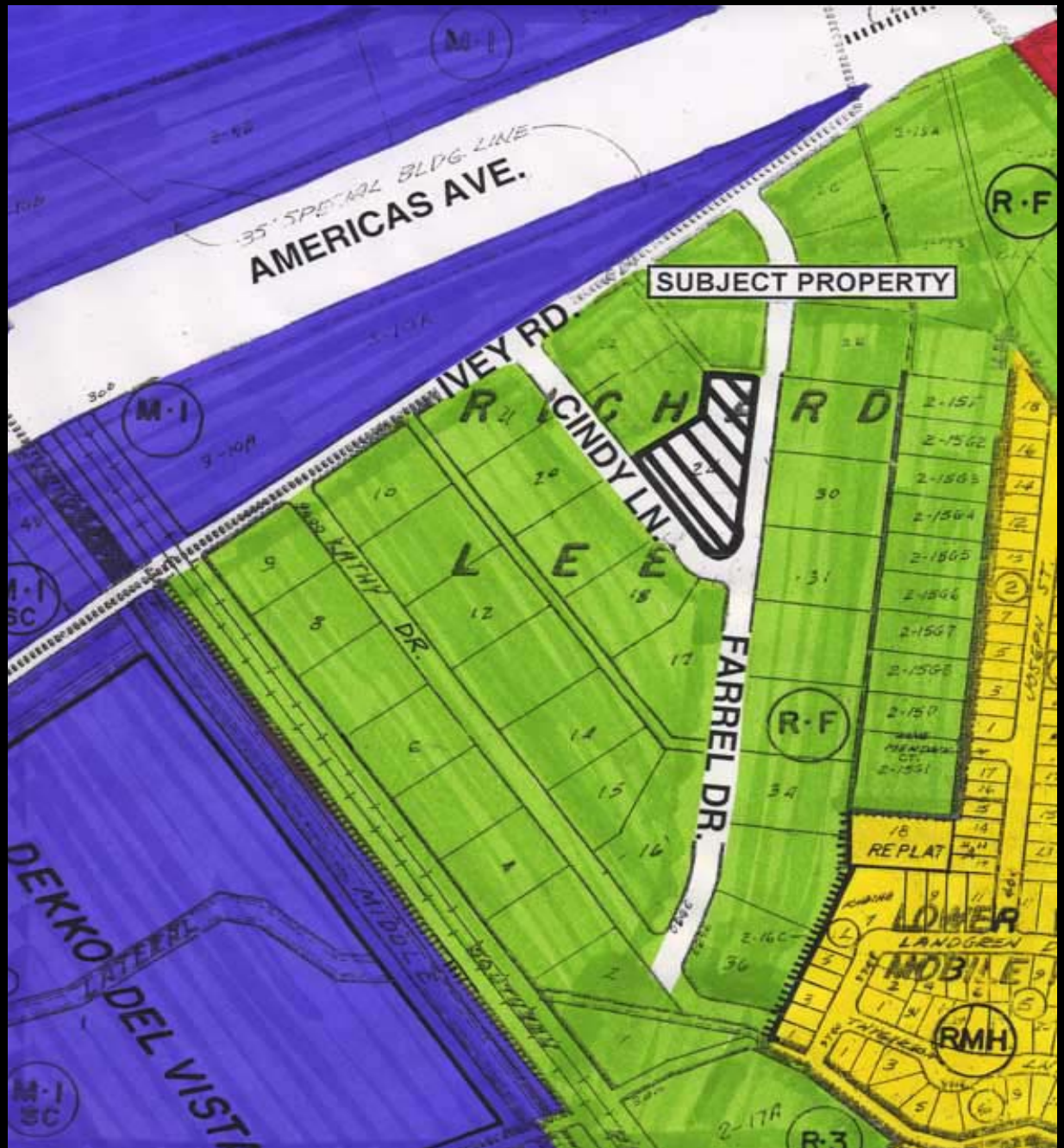

AMERICAS AVE.
35' SPECIAL BLDG LINE
SUBJECT PROPERTY
IVEY RD.
CINDY LN.
FARREL DR.
R·F
M·I
REPLAT
LOWER
MOBILE
RMH
DEKKO DEL VIST

ZON04-00017

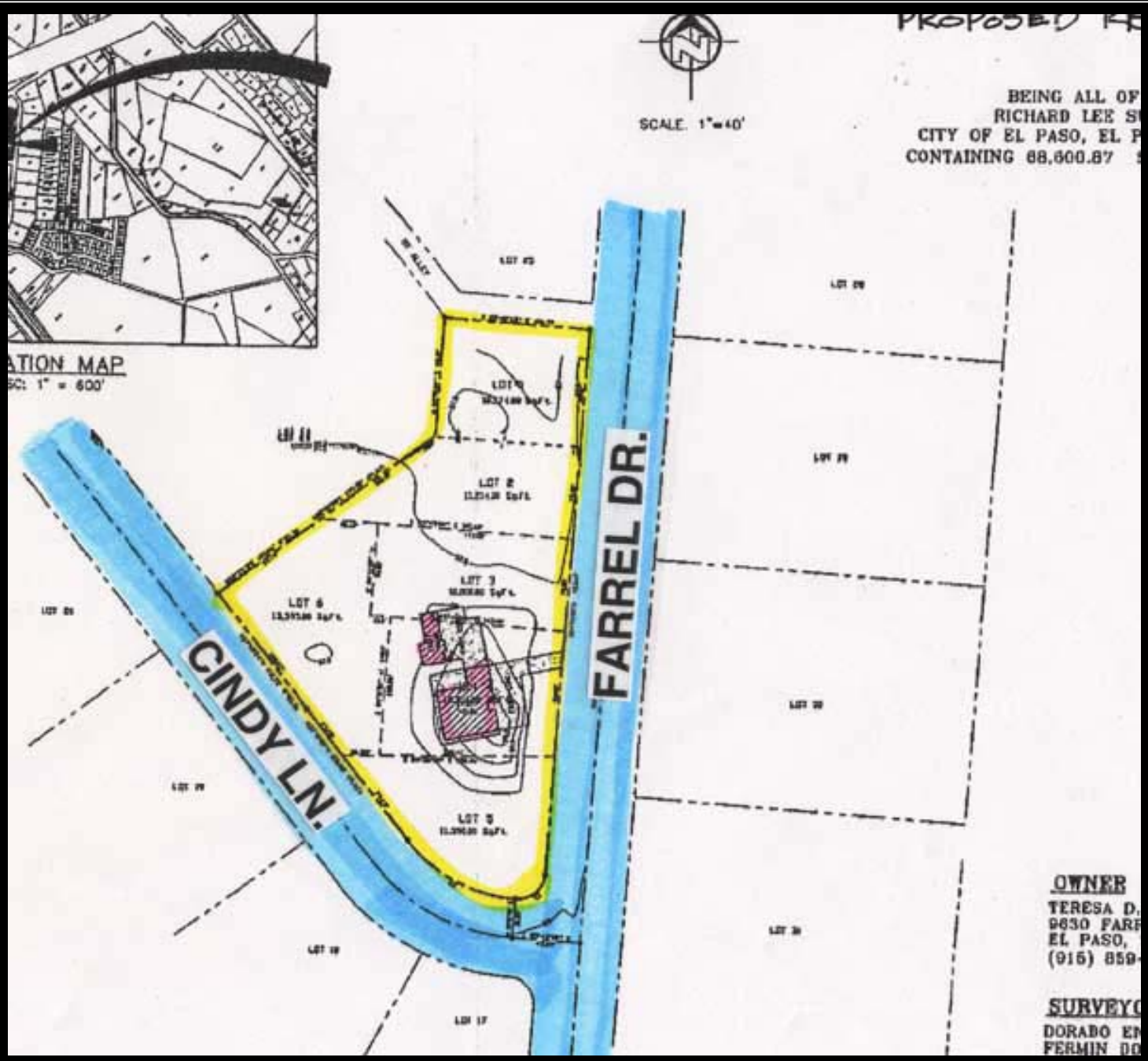
PROPOSED
SCALE 1"=40'
BEING ALL OF
RICHARD LEE S
CITY OF EL PASO, EL P
CONTAINING 68,600.87
ATION MAP
SC: 1" = 600'
LOT 2
LOT 3
LOT 5
LOT 6
CINDY LN.
FARREL DR.
OWNER
TERESA D.
9630 FARR
EL PASO,
(915) 859-
SURVEYO
DORADO EN
FERMIN DO

ZON04-00017

ZON04-00017

ZON04-00017

ZON04-00017

ZON04-00017

ZON04-00017

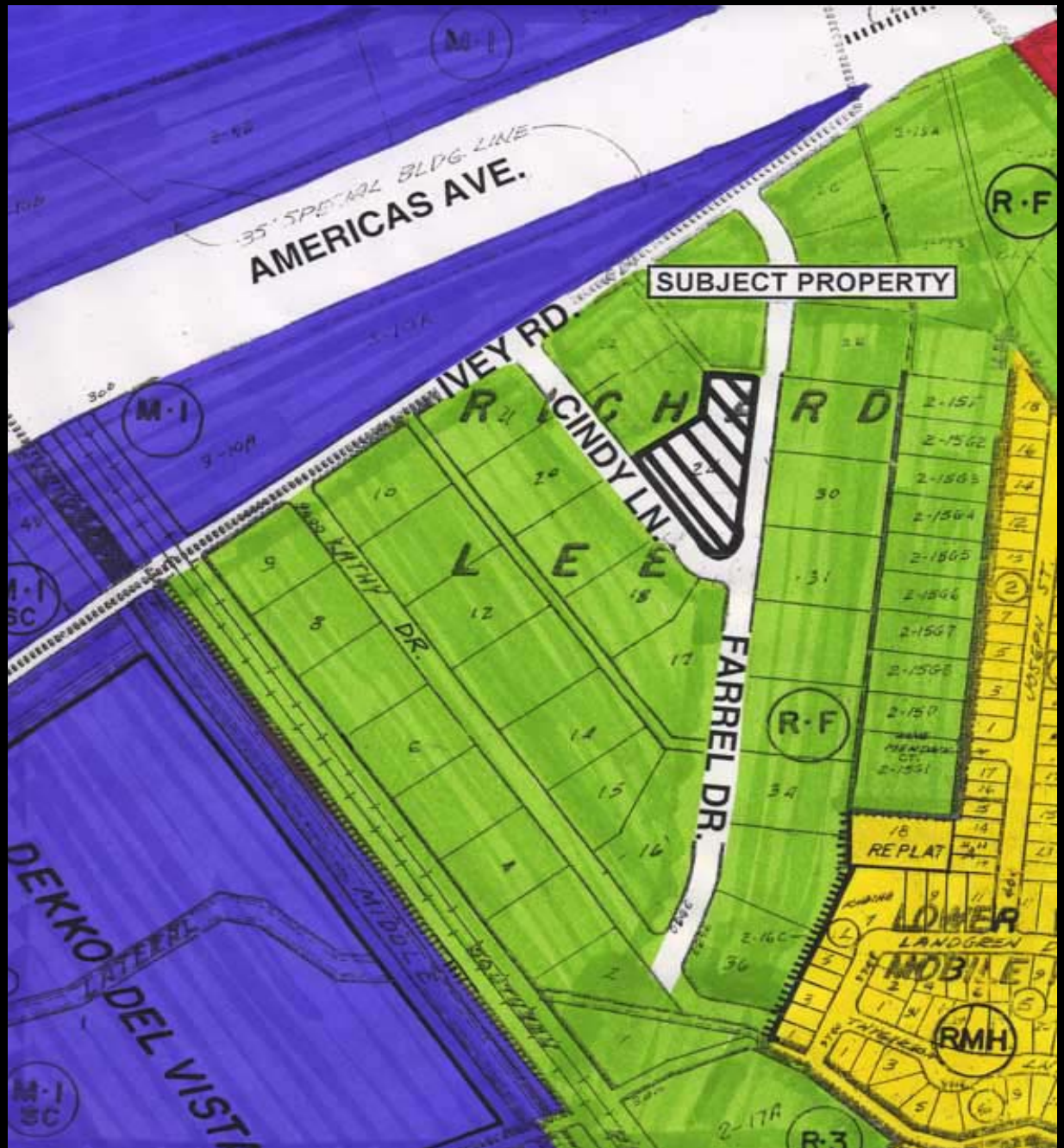

AMERICAS AVE.
35' SPECIAL BLDG LINE
SUBJECT PROPERTY
IVEY RD.
CINDY LN.
FARREL DR.
R·F
M·I
REPLAT
LOWER
MOBILE
RMH
DEKKO DEL VIST

ORDINANCE NO. _____

AN ORDINANCE CHANGING THE ZONING OF TRACT 24, RICHARD LEE SUBDIVISION, EL PASO, EL PASO COUNTY, TEXAS (FARRELL DRIVE NORTH OF CINDY LANE) FROM R-F (RANCH AND FARM) TO R-2A (RESIDENTIAL). THE PENALTY BEING AS PROVIDED IN CHAPTER 20.68 OF THE EL PASO MUNICIPAL CODE.

BE IT ORDAINED BY THE CITY COUNCIL OF THE CITY OF EL PASO:

That the zoning of *Tract 24, Richard Lee Subdivision, El Paso, El Paso County, Texas*, be changed from **R-F (Ranch and Farm) to R-2A (Residential)**, within the meaning of the zoning ordinance, and that the zoning map of the City of El Paso be revised accordingly.

PASSED AND APPROVED this **6th** day of **April, 2004**.

THE CITY OF EL PASO

_____
Joe Wardy
Mayor

ATTEST:

_____
Richarda Duffy Momsen
City Clerk

APPROVED AS TO CONTENT:

_____
Fred Lopez, Zoning Coordinator
Planning, Research & Development

_____
Rodolfo Valdez, Chief Urban Planner
Planning, Research & Development

3/11/2004