
The City of El Paso Pedestrian Wayfinding

30 April 2013

fd2s

FD2S INC.

500 Chicon
Austin, Texas 78702
tel 512 476 7733
fax 512 473 2202
www.fd2s.com

© 2013 FD2S INC.

All rights reserved. The intellectual property, concepts,
and designs contained in this document are the exclusive
property of fd2s inc.
Neither the document nor the information it contains may
be copied, disclosed to others, or used in connection
with any work or project other than the specific project for
which it has been prepared and developed, without the
written consent of fd2s inc.

Wayfinding Sign Types



FD2S INC.

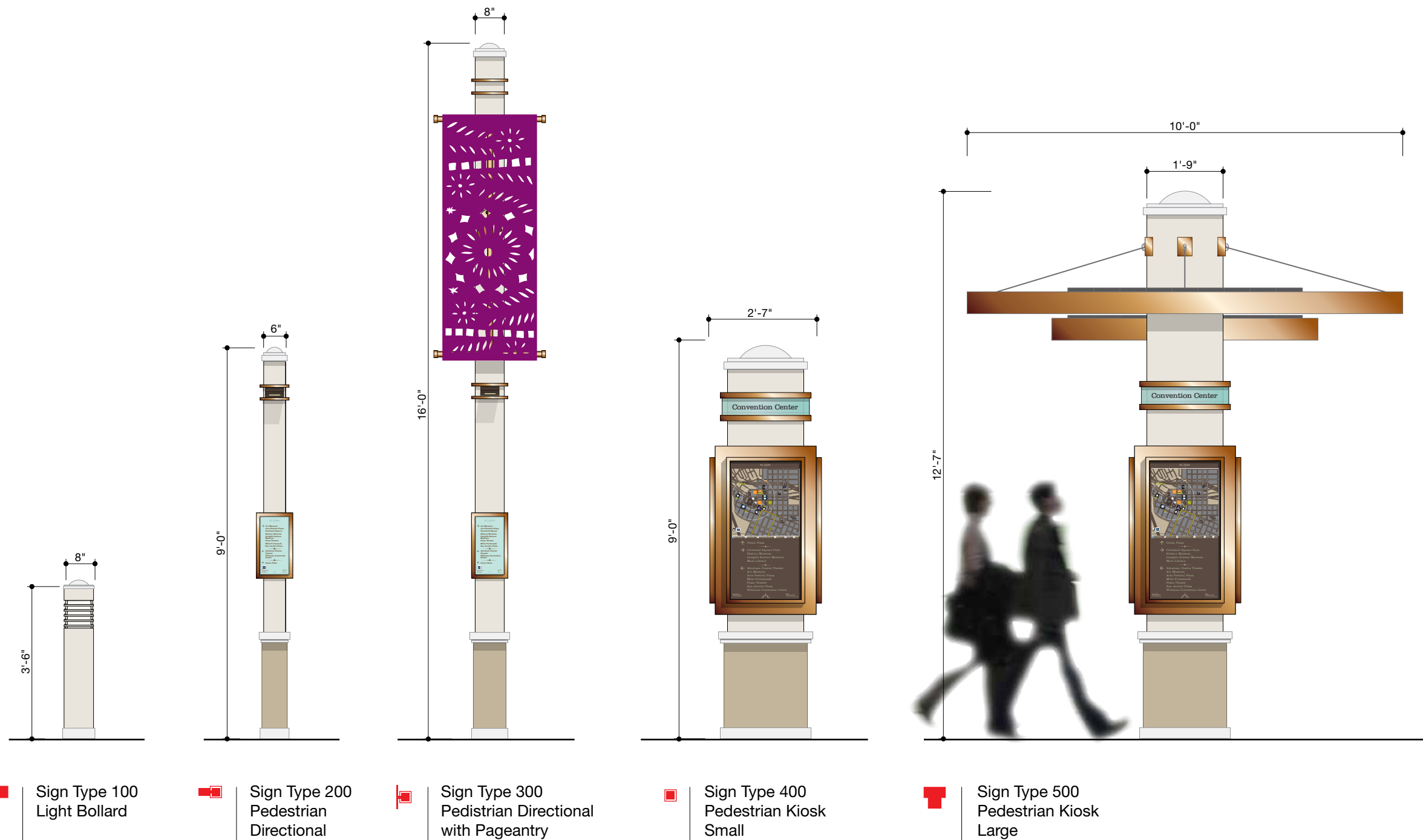
500 Chicon
Austin, Texas 78702
tel 512 476 7733
fax 512 473 2202
www.fd2s.com

© 2013 FD2S INC.

All rights reserved. The intellectual property, concepts, and designs contained in this document are the exclusive property of fd2s inc.
Neither the document nor the information it contains may be copied, disclosed to others, or used in connection with any work or project other than the specific project for which it has been prepared and developed, without the written consent of fd2s inc.

PROJECT NAME/PROJECT CODE

The City of El Paso
Wayfinding and Street Amenities
13CEP006



■ Sign Type 100
Light Bollard

■ Sign Type 200
Pedestrian
Directional

■ Sign Type 300
Pedestrian Directional
with Pageantry

■ Sign Type 400
Pedestrian Kiosk
Small

■ Sign Type 500
Pedestrian Kiosk
Large

1 Signage Family
Scale: 3/8" = 1'-0"



FD2S INC.
500 Chicon
Austin, Texas 78702
tel 512 476 7733
fax 512 473 2202
www.fd2s.com

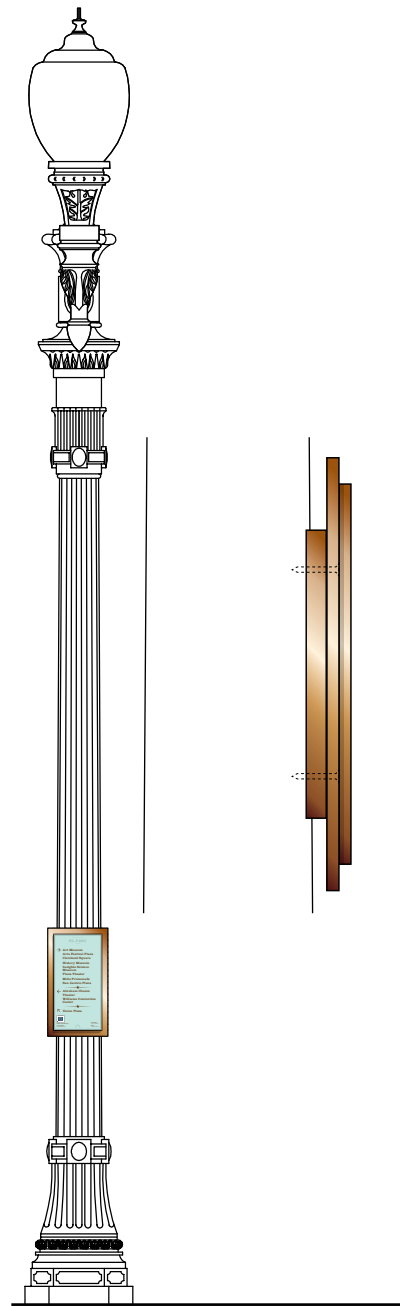
© 2013 FD2S INC.
All rights reserved. The intellectual property, concepts,
and designs contained in this document are the exclusive
property of fd2s inc.
Neither the document nor the information it contains may
be copied, disclosed to others, or used in connection
with any work or project other than the specific project for
which it has been prepared and developed, without the
written consent of fd2s inc.


PROJECT NAME/PROJECT CODE
The City of El Paso
Wayfinding and Street Amenities
13CEP006

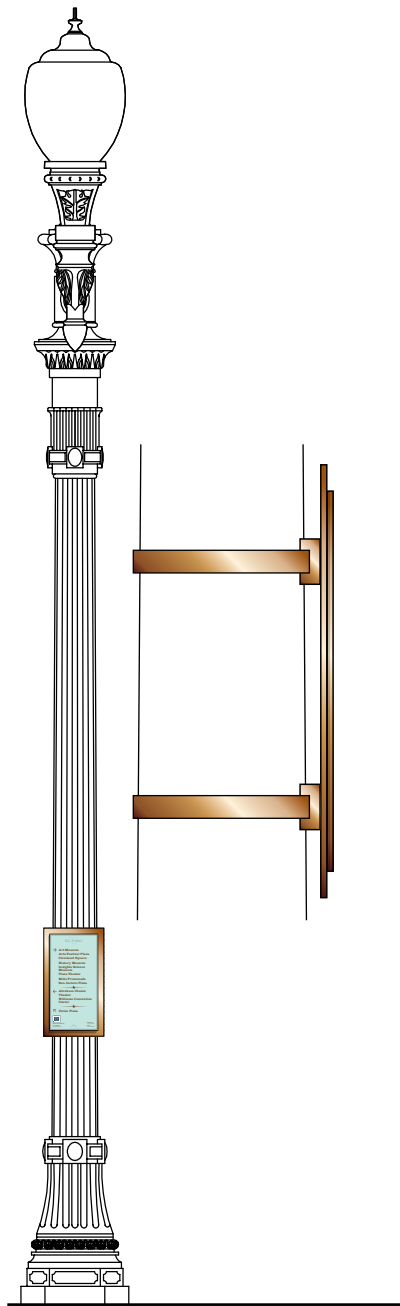
ISSUES/REVISIONS
29MAR2013 Pedestrian Wayfinding
30APRIL2013 Revision 1


PAGE TITLE / ELEMENT TYPE
Sign Type Overview
Sign Type Family and Street
Amenities

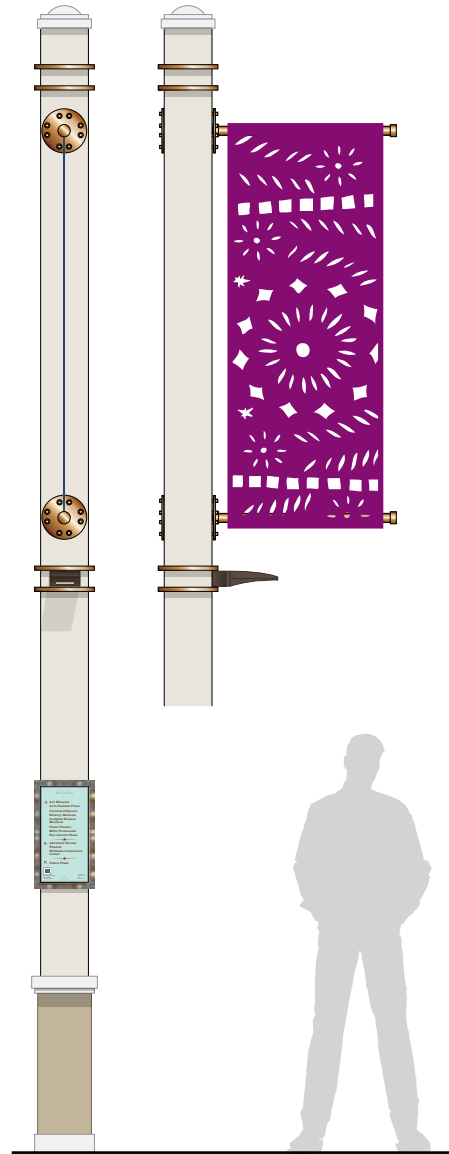
SHEET NUMBER
G3.0





 Sign Type 210
Pedestrian Directional
on Existing Light Standard




 Sign Type 220
Pedestrian Directional
on Existing Light Standard




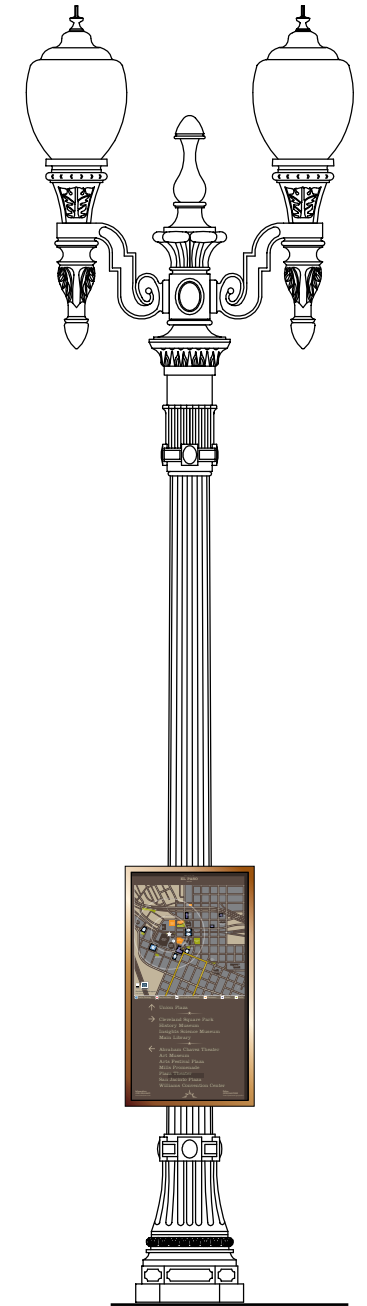
 Sign Type 310
Pedestrian Directional
with Pageantry




 Sign Type 320
Pedestrian Directional
with Pageantry on
Existing Light Standard



 Sign Type 410
Pedestrian Kiosk
Small on Pole



 Sign Type 420
Pedestrian Kiosk
Small on Existing
Light Standard

1 Signage Family Alternates
Scale: 3/8" = 1'-0"



FD2S INC.
500 Chicon
Austin, Texas 78702
tel 512 476 7733
fax 512 473 2202
www.fd2s.com

© 2013 FD2S INC.
All rights reserved. The intellectual property, concepts,
and designs contained in this document are the exclusive
property of fd2s inc.
Neither the document nor the information it contains may
be copied, disclosed to others, or used in connection
with any work or project other than the specific project for
which it has been prepared and developed, without the
written consent of fd2s inc.

PROJECT NAME/PROJECT CODE
The City of El Paso
Wayfinding and Street Amenities
13CEP006

ISSUES/REVISIONS
29MAR2013 Pedestrian Wayfinding
30APRIL2013 Revision 1

PAGE TITLE / ELEMENT TYPE
Sign Type Overview
Sign Type Family and Street
Amenities

SHEET NUMBER
G4.0



1 Axonometric Views
Scale: NTS



FD2S INC.
500 Chicon
Austin, Texas 78702
tel 512 476 7733
fax 512 473 2202
www.fd2s.com

© 2013 FD2S INC.
All rights reserved. The intellectual property, concepts, and designs contained in this document are the exclusive property of fd2s inc.
Neither the document nor the information it contains may be copied, disclosed to others, or used in connection with any work or project other than the specific project for which it has been prepared and developed, without the written consent of fd2s inc.

PROJECT NAME/PROJECT CODE
The City of El Paso
Wayfinding and Street Amenities
13CEP006

ISSUES/REVISIONS
29MAR2013 Pedestrian Wayfinding
30APRIL2013 Revision 1

PAGE TITLE / ELEMENT TYPE
Sign Type 500
Pedestrian Kiosk – Large
Axonometric Renderings

SHEET NUMBER
G5.0

Wayfinding Location Plans



FD2S INC.

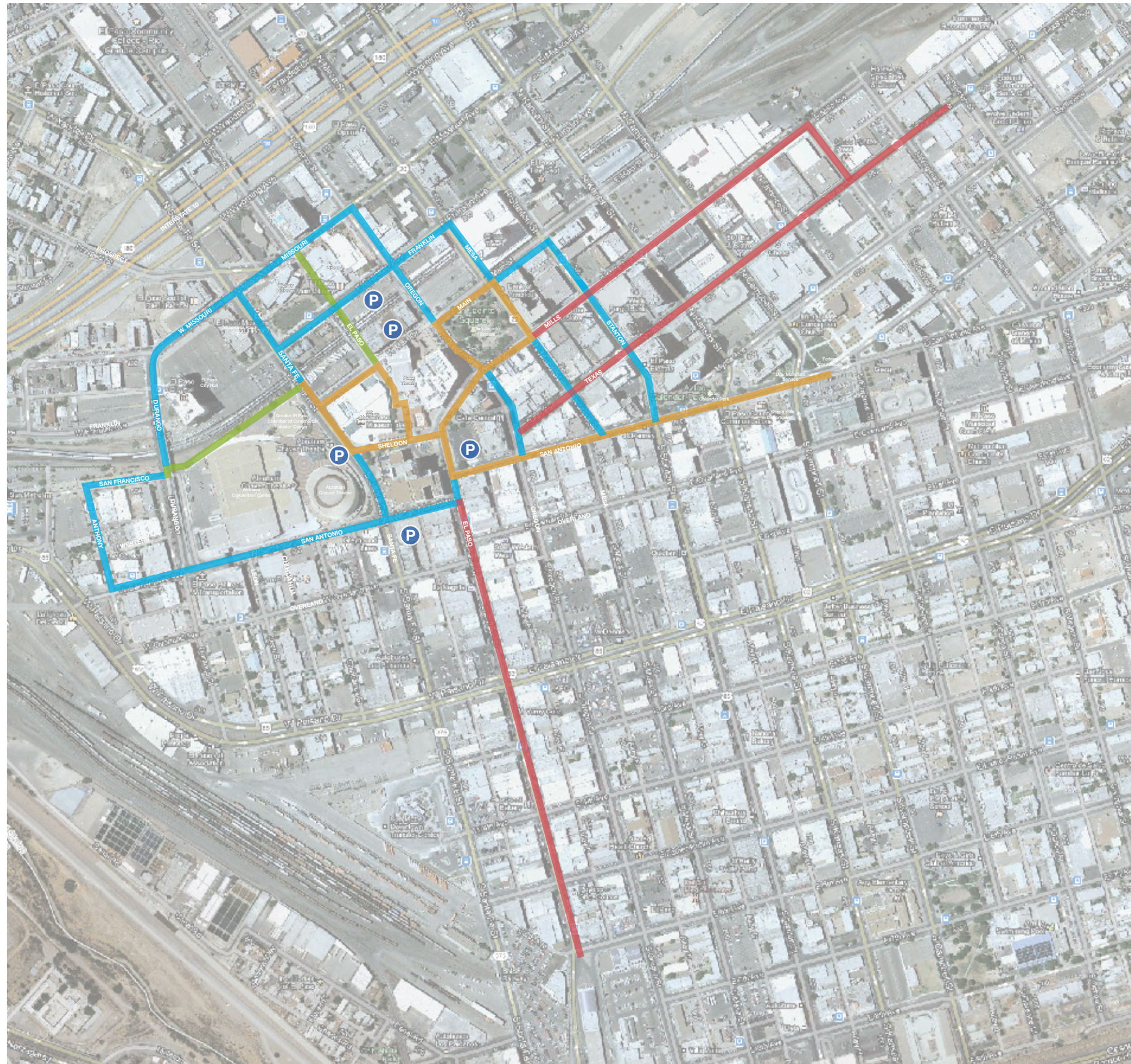
500 Chicon
Austin, Texas 78702
tel 512 476 7733
fax 512 473 2202
www.fd2s.com

© 2013 FD2S INC.

All rights reserved. The intellectual property, concepts, and designs contained in this document are the exclusive property of fd2s inc.
Neither the document nor the information it contains may be copied, disclosed to others, or used in connection with any work or project other than the specific project for which it has been prepared and developed, without the written consent of fd2s inc.

PROJECT NAME/PROJECT CODE

The City of El Paso
Wayfinding and Street Amenities
13CEP006



Key Map

- Original Pathway
- Pedestrian Wayfinding Additional Scope Area (Phase I)
- Pedestrian Wayfinding Additional Scope Area (Phase II)
- Pedestrian Wayfinding Additional Scope Area (Phase III)



FD2S INC.
 500 Chicon
 Austin, Texas 78702
 tel 512 476 7733
 fax 512 473 2202
 www.fd2s.com

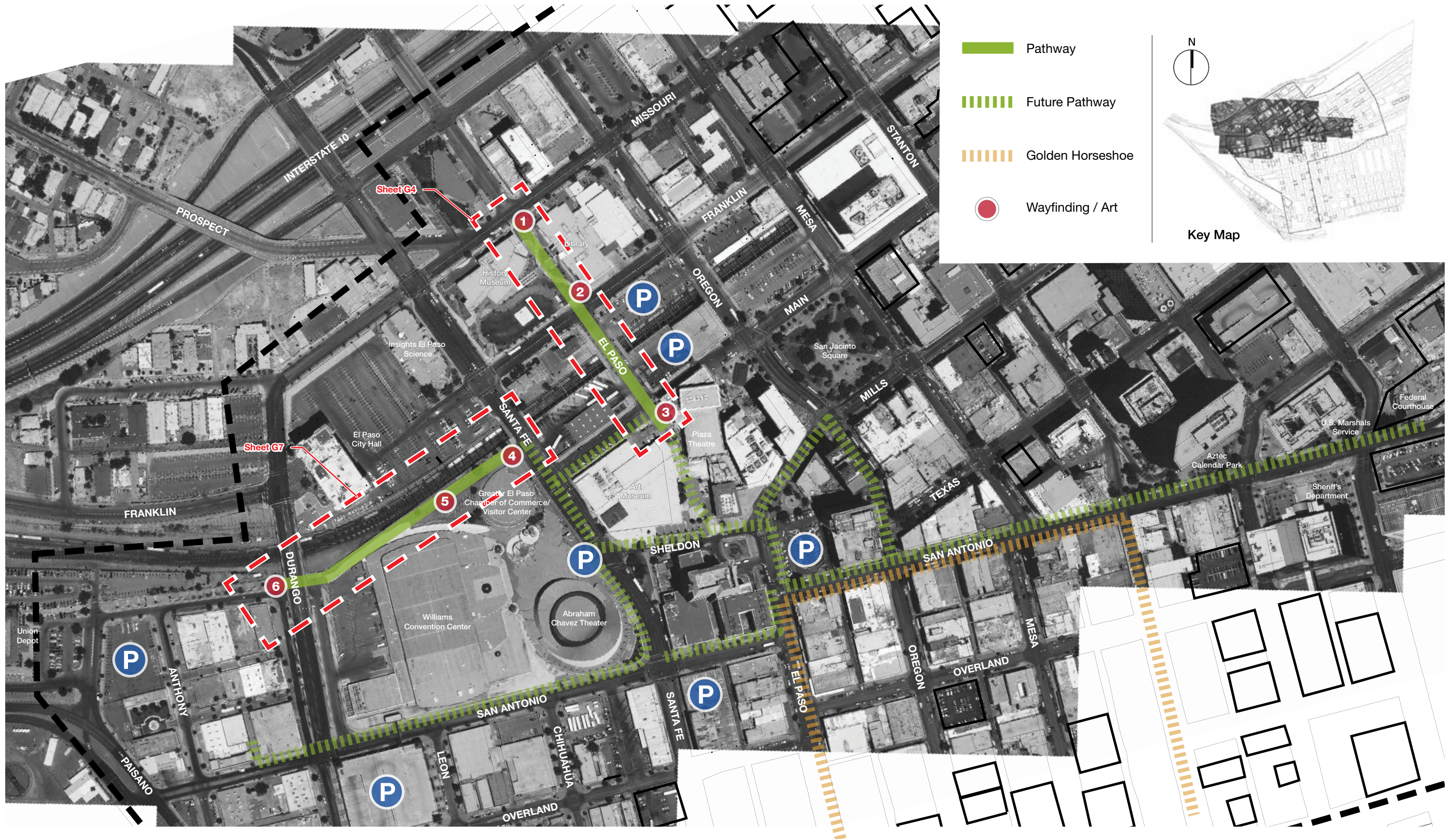
© 2013 FD2S INC.
 All rights reserved. The intellectual property, concepts, and designs contained in this document are the exclusive property of fd2s inc.
 Neither the document nor the information it contains may be copied, disclosed to others, or used in connection with any work or project other than the specific project for which it has been prepared and developed, without the written consent of fd2s inc.


PROJECT NAME/PROJECT CODE
The City of El Paso
Wayfinding and Street Amenities
 13CEP006

ISSUES/REVISIONS
 29MAR2013 Pedestrian Wayfinding
 30APRIL2013 Revision 1

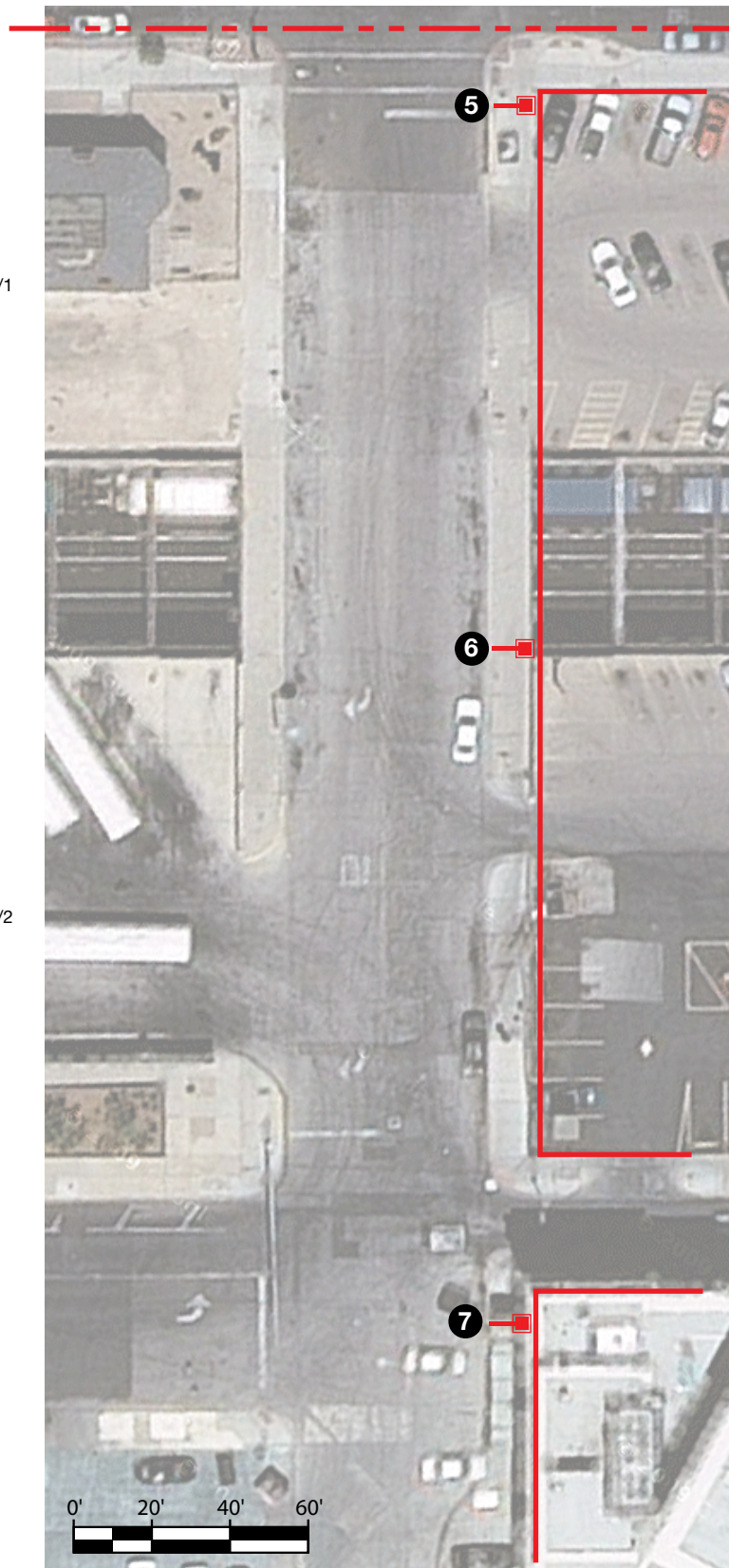
PAGE TITLE / ELEMENT TYPE
Wayfinding Location Plans
 Pathway Overview Site Plan

SHEET NUMBER
G7.0






1 Corridor 1, Section 1: Location Plan
Scale: NTS



2 Corridor 1, Section 2: Location Plan
Scale: NTS



3 Corridor 1, Section 3: Location Plan
Scale: NTS



LEGEND		Quantity
	ST-400	1
	ST-500	2
	ST-310	5
	Sign Location Number	

4 Legend and Key Map
Scale: NTS



1 Location Detail
Scale: 3/32" = 1'-0"

2 Location Detail
Scale: 3/32" = 1'-0"



FD2S INC.
500 Chicon
Austin, Texas 78702
tel 512 476 7733
fax 512 473 2202
www.fd2s.com

© 2013 FD2S INC.
All rights reserved. The intellectual property, concepts, and designs contained in this document are the exclusive property of fd2s inc.
Neither the document nor the information it contains may be copied, disclosed to others, or used in connection with any work or project other than the specific project for which it has been prepared and developed, without the written consent of fd2s inc.

PROJECT NAME/PROJECT CODE
The City of El Paso
Wayfinding and Street Amenities
13CEP006

ISSUES/REVISIONS
29MAR2013 Pedestrian Wayfinding
30APRIL2013 Revision 1

PAGE TITLE / ELEMENT TYPE
Wayfinding Location Plans
Corridor One
Locations 1 and 4 Details

SHEET NUMBER
G10.0



1 Location Detail
Scale: 3/32" = 1'-0"



FD2S INC.
500 Chicon
Austin, Texas 78702
tel 512 476 7733
fax 512 473 2202
www.fd2s.com


© 2013 FD2S INC.
All rights reserved. The intellectual property, concepts, and designs contained in this document are the exclusive property of fd2s inc.
Neither the document nor the information it contains may be copied, disclosed to others, or used in connection with any work or project other than the specific project for which it has been prepared and developed, without the written consent of fd2s inc.



PROJECT NAME/PROJECT CODE
The City of El Paso
Wayfinding and Street Amenities
13CEP006

ISSUES/REVISIONS
29MAR2013 Pedestrian Wayfinding
30APRIL2013 Revision 1

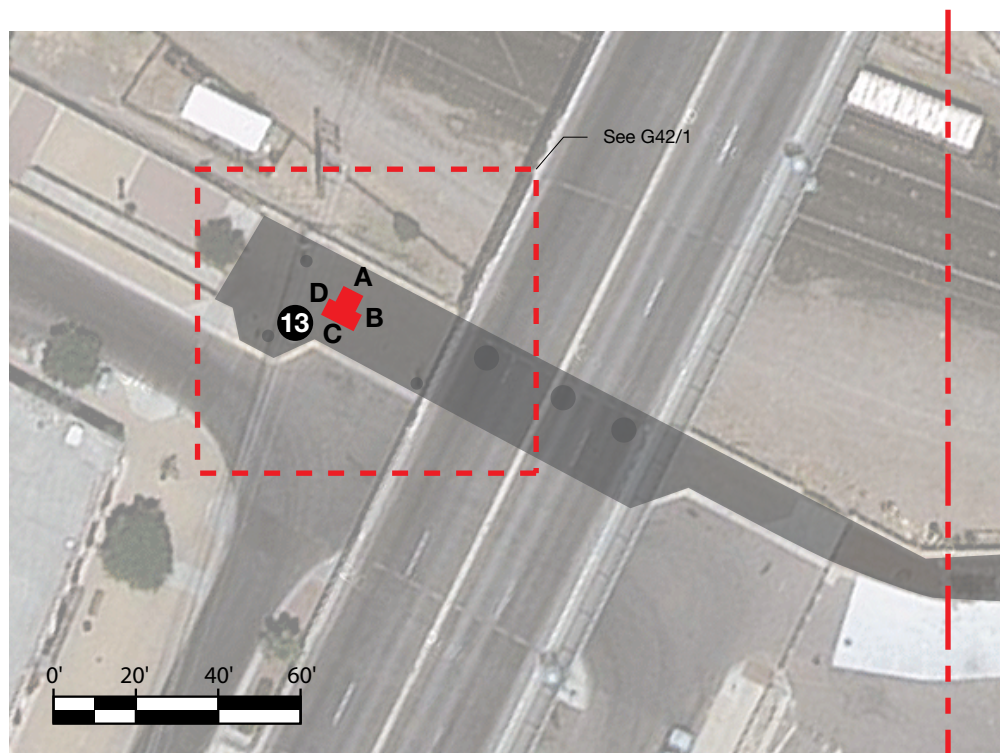
PAGE TITLE / ELEMENT TYPE
Wayfinding Location Plans
Corridor One
Location 9 Detail

SHEET NUMBER
G11.0




LEGEND	Quantity
 ST-500	2
 Sign Location Number	

3 Legend and Key Map
Scale: NTS



1 Corridor 2, Section 2: Location Plan
Scale: NTS



2 Corridor 2, Section 1: Location Plan
Scale: NTS

NOTE: This pathway is currently under design.



FD2S INC.
500 Chicon
Austin, Texas 78702
tel 512 476 7733
fax 512 473 2202
www.fd2s.com



© 2013 FD2S INC.
All rights reserved. The intellectual property, concepts, and designs contained in this document are the exclusive property of fd2s inc.
Neither the document nor the information it contains may be copied, disclosed to others, or used in connection with any work or project other than the specific project for which it has been prepared and developed, without the written consent of fd2s inc.

PROJECT NAME/PROJECT CODE
The City of El Paso
Wayfinding and Street Amenities
13CEP006

ISSUES/REVISIONS
29MAR2013 Pedestrian Wayfinding
30APRIL2013 Revision 1

PAGE TITLE / ELEMENT TYPE
Wayfinding Location Plans
Corridor Two

SHEET NUMBER
G12.0



1 Location Detail
Scale: 3/32" = 1'-0"

2 Location Detail
Scale: 3/32" = 1'-0"



FD2S INC.
500 Chicon
Austin, Texas 78702
tel 512 476 7733
fax 512 473 2202
www.fd2s.com

© 2013 FD2S INC.
All rights reserved. The intellectual property, concepts, and designs contained in this document are the exclusive property of fd2s inc.
Neither the document nor the information it contains may be copied, disclosed to others, or used in connection with any work or project other than the specific project for which it has been prepared and developed, without the written consent of fd2s inc.

PROJECT NAME/PROJECT CODE
The City of El Paso
Wayfinding and Street Amenities
13CEP006

ISSUES/REVISIONS
29MAR2013 Pedestrian Wayfinding
30APRIL2013 Revision 1

PAGE TITLE / ELEMENT TYPE
Wayfinding Location Plans
Corridor Two
Locations 1 and 13 Details

SHEET NUMBER
G13.0



FD2S INC.
 500 Chicon
 Austin, Texas 78702
 tel 512 476 7733
 fax 512 473 2202
 www.fd2s.com

© 2013 FD2S INC.
 All rights reserved. The intellectual property, concepts, and designs contained in this document are the exclusive property of fd2s inc.
 Neither the document nor the information it contains may be copied, disclosed to others, or used in connection with any work or project other than the specific project for which it has been prepared and developed, without the written consent of fd2s inc.

PROJECT NAME/PROJECT CODE
The City of El Paso
 Wayfinding and Street Amenities
 13CEP006

ISSUES/REVISIONS
 29MAR2013 Pedestrian Wayfinding
 30APRIL2013 Revision 1

PAGE TITLE / ELEMENT TYPE
Photo Montage
 Corridor One
 Location 1

SHEET NUMBER
G14.0



- Original Pathway
- Pedestrian Wayfinding Additional Scope Area (Phase I)



Key Map



FD2S INC.
 500 Chicon
 Austin, Texas 78702
 tel 512 476 7733
 fax 512 473 2202
 www.fd2s.com



© 2013 FD2S INC.
 All rights reserved. The intellectual property, concepts, and designs contained in this document are the exclusive property of fd2s inc.
 Neither the document nor the information it contains may be copied, disclosed to others, or used in connection with any work or project other than the specific project for which it has been prepared and developed, without the written consent of fd2s inc.



PROJECT NAME/PROJECT CODE
The City of El Paso
 Wayfinding and Street Amenities
 13CEP006

ISSUES/REVISIONS
 29MAR2013 Pedestrian Wayfinding
 30APRIL2013 Revision 1

PAGE TITLE / ELEMENT TYPE
The City of El Paso
 Pedestrian Wayfinding
 Additional Scope – Phase I

SHEET NUMBER
G15.0


	ST-210 & ST-320	8
	ST-500	1




1 Santa Fe St., Section 1: Location Plan
Scale: NTS

2 Santa Fe St., Section 2: Location Plan
Scale: NTS

3 Legend and Key Map
Scale: NTS



2 West Main Drive, Section 2: Location Plan
Scale: NTS

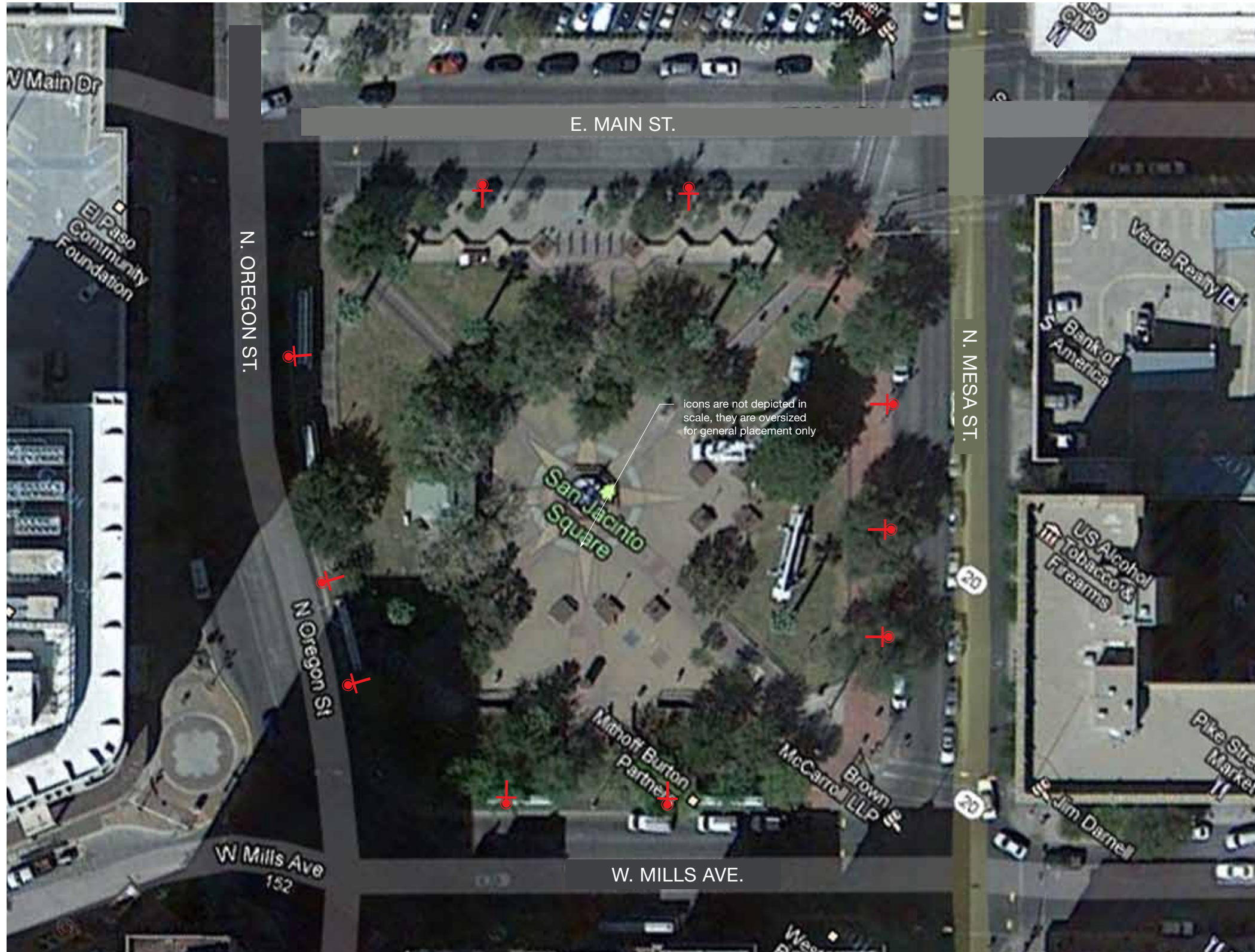
LEGEND	Quantity
 ST-210 & ST-320	4



3 Legend and Key Map
Scale: NTS



1 West Main Drive, Section 1: Location Plan
Scale: NTS



LEGEND	Quantity
ST-210 & ST-320	10

1 San Jacinto Park, Section 1: Location Plan
Scale: NTS



FD2S INC.
500 Chicon
Austin, Texas 78702
tel 512 476 7733
fax 512 473 2202
www.fd2s.com


© 2013 FD2S INC.
All rights reserved. The intellectual property, concepts, and designs contained in this document are the exclusive property of fd2s inc.
Neither the document nor the information it contains may be copied, disclosed to others, or used in connection with any work or project other than the specific project for which it has been prepared and developed, without the written consent of fd2s inc.

PROJECT NAME/PROJECT CODE
The City of El Paso
Wayfinding and Street Amenities
13CEP006

ISSUES/REVISIONS
29MAR2013 Pedestrian Wayfinding
30APRIL2013 Revision 1




PAGE TITLE / ELEMENT TYPE
San Jacinto Park
Sign Locations

SHEET NUMBER
G18.0




2 Sheldon St., Section 2: Location Plan
Scale: NTS

LEGEND Quantity

	ST-210 & ST-320	3
	ST-200	4
	ST-400	2

1

2



3 Legend and Key Map
Scale: NTS



1 Sheldon St., Section 1: Location Plan
Scale: NTS



FD2S INC.
500 Chicon
Austin, Texas 78702
tel 512 476 7733
fax 512 473 2202
www.fd2s.com

© 2013 FD2S INC.
All rights reserved. The intellectual property, concepts, and designs contained in this document are the exclusive property of fd2s inc.
Neither the document nor the information it contains may be copied, disclosed to others, or used in connection with any work or project other than the specific project for which it has been prepared and developed, without the written consent of fd2s inc.

PROJECT NAME/PROJECT CODE
The City of El Paso
Wayfinding and Street Amenities
13CEP006

ISSUES/REVISIONS
29MAR2013 Pedestrian Wayfinding
30APRIL2013 Revision 1

PAGE TITLE / ELEMENT TYPE
Sheldon Street
Sign Locations

SHEET NUMBER
G19.0





1 El Paso St. (South): Location Plan
Scale: NTS

LEGEND	Quantity
ST-210 & ST-320	2
ST-400	1
ST-500	1

2 Legend
Scale: NTS



LEGEND	Quantity
 ST-210 & ST-320	8



2 San Antonio Ave., Section 2: Location Plan
Scale: NTS

3 Legend and Key Map
Scale: NTS



1 San Antonio Ave., Section 1: Location Plan
Scale: NTS



FD2S INC.
500 Chicon
Austin, Texas 78702
tel 512 476 7733
fax 512 473 2202
www.fd2s.com


© 2013 FD2S INC.
All rights reserved. The intellectual property, concepts, and designs contained in this document are the exclusive property of fd2s inc.
Neither the document nor the information it contains may be copied, disclosed to others, or used in connection with any work or project other than the specific project for which it has been prepared and developed, without the written consent of fd2s inc.

PROJECT NAME/PROJECT CODE
The City of El Paso
Wayfinding and Street Amenities
13CEP006

ISSUES/REVISIONS
29MAR2013 Pedestrian Wayfinding
30APRIL2013 Revision 1


PAGE TITLE / ELEMENT TYPE
San Antonio Avenue
Sign Locations

SHEET NUMBER
G21.0



2 San Antonio Ave., Section 4: Location Plan
Scale: NTS

LEGEND	Quantity
ST-210 & ST-320	2
ST-400	4
ST-500	1





3 Legend and Key Map
Scale: NTS



1 San Antonio Ave., Section 3: Location Plan
Scale: NTS



2 San Antonio Ave., Section 6: Location Plan
Scale: NTS

LEGEND	Quantity
 ST-210 & ST-320	4
 ST-500	2



3 Legend and Key Map
Scale: NTS



1 San Antonio Ave., Section 5: Location Plan
Scale: NTS



FD2S INC.
500 Chicon
Austin, Texas 78702
tel 512 476 7733
fax 512 473 2202
www.fd2s.com

© 2013 FD2S INC.
All rights reserved. The intellectual property, concepts, and designs contained in this document are the exclusive property of fd2s inc.
Neither the document nor the information it contains may be copied, disclosed to others, or used in connection with any work or project other than the specific project for which it has been prepared and developed, without the written consent of fd2s inc.

PROJECT NAME/PROJECT CODE
The City of El Paso
Wayfinding and Street Amenities
13CEP006



ISSUES/REVISIONS
29MAR2013 Pedestrian Wayfinding
30APRIL2013 Revision 1


PAGE TITLE / ELEMENT TYPE
San Antonio Avenue
Sign Locations

SHEET NUMBER
G23.0

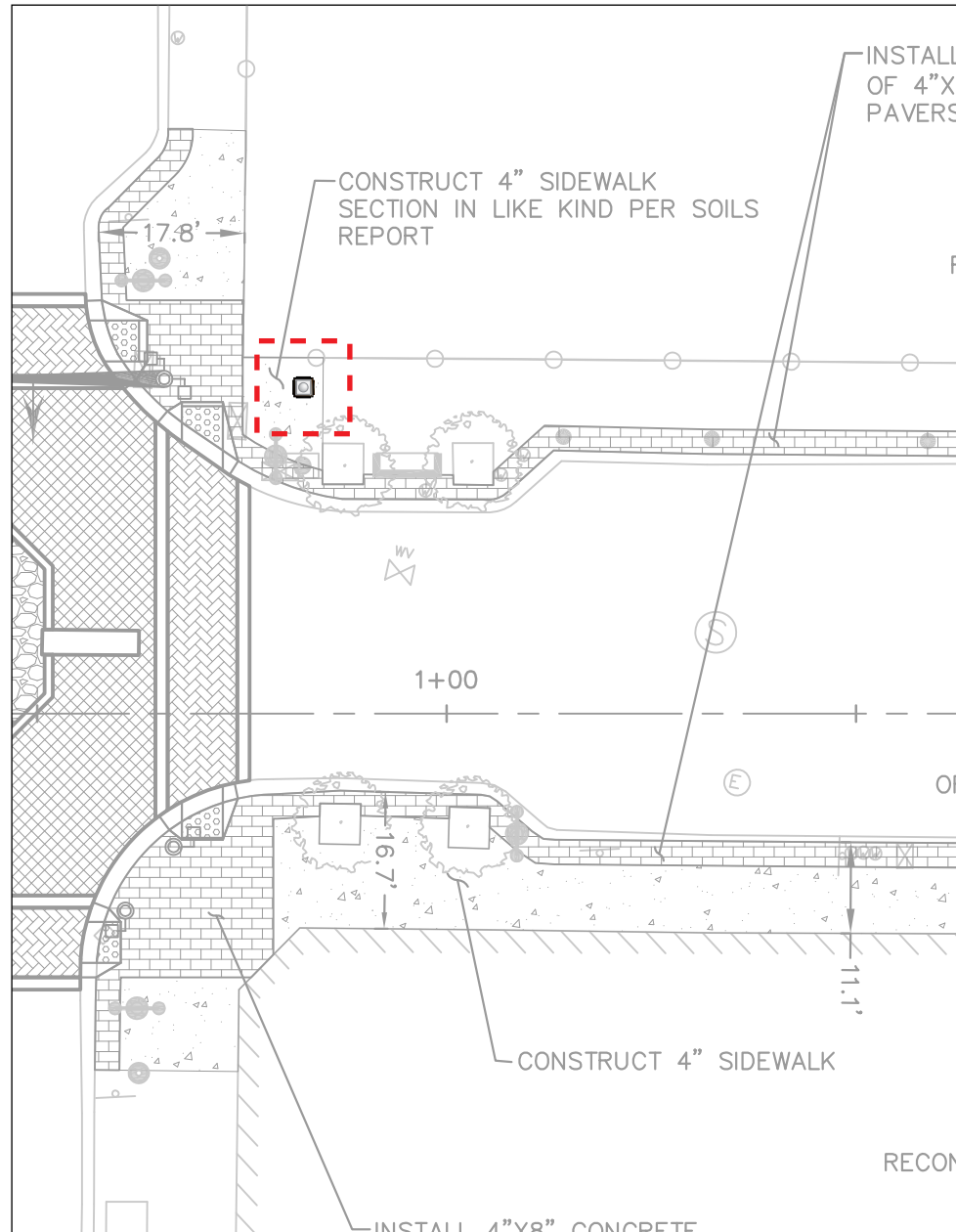


1 San Antonio Ave., Section 7: Location Plan
Scale: NTS

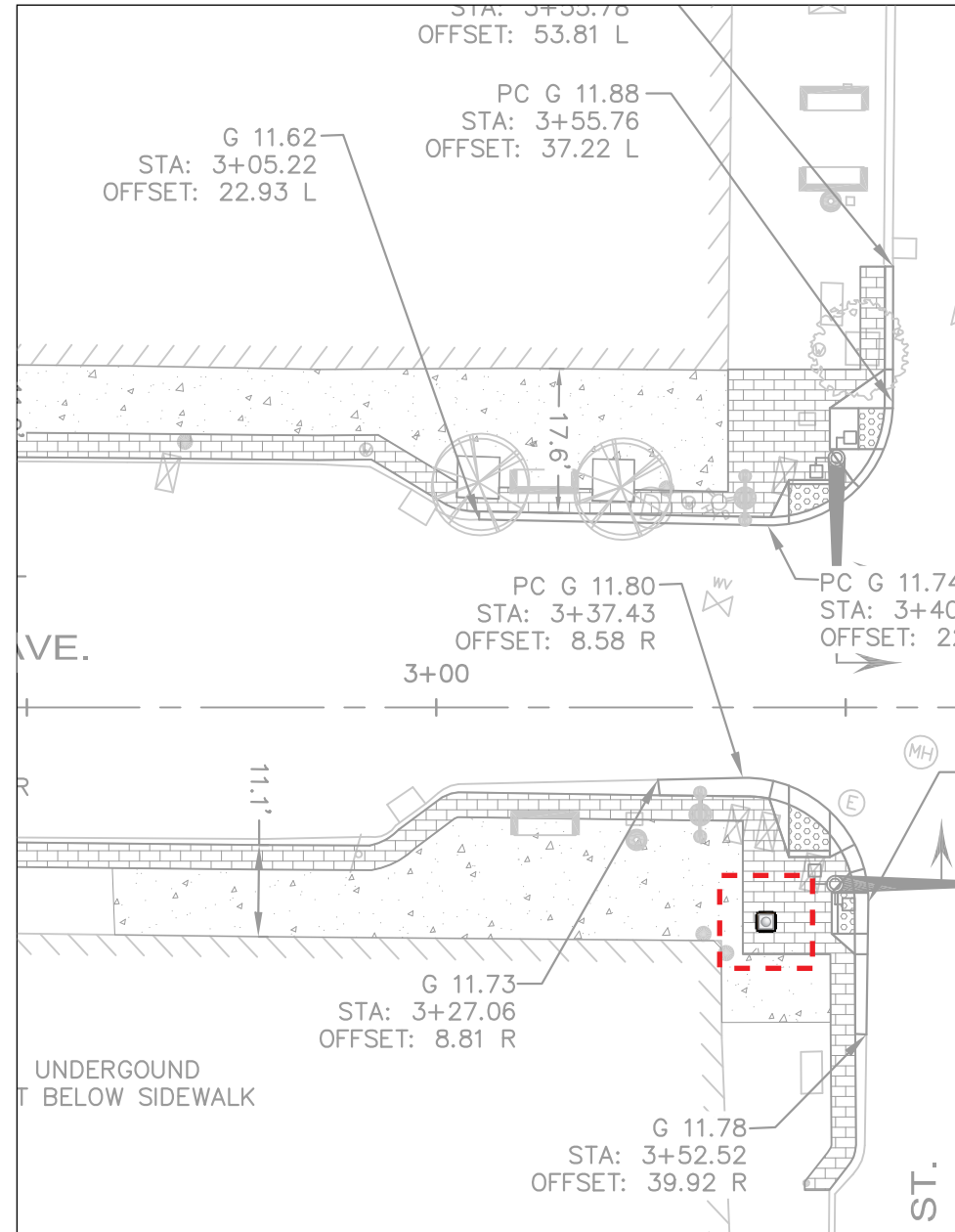
LEGEND	Quantity
 ST-210 & ST-320	2
 ST-400	1



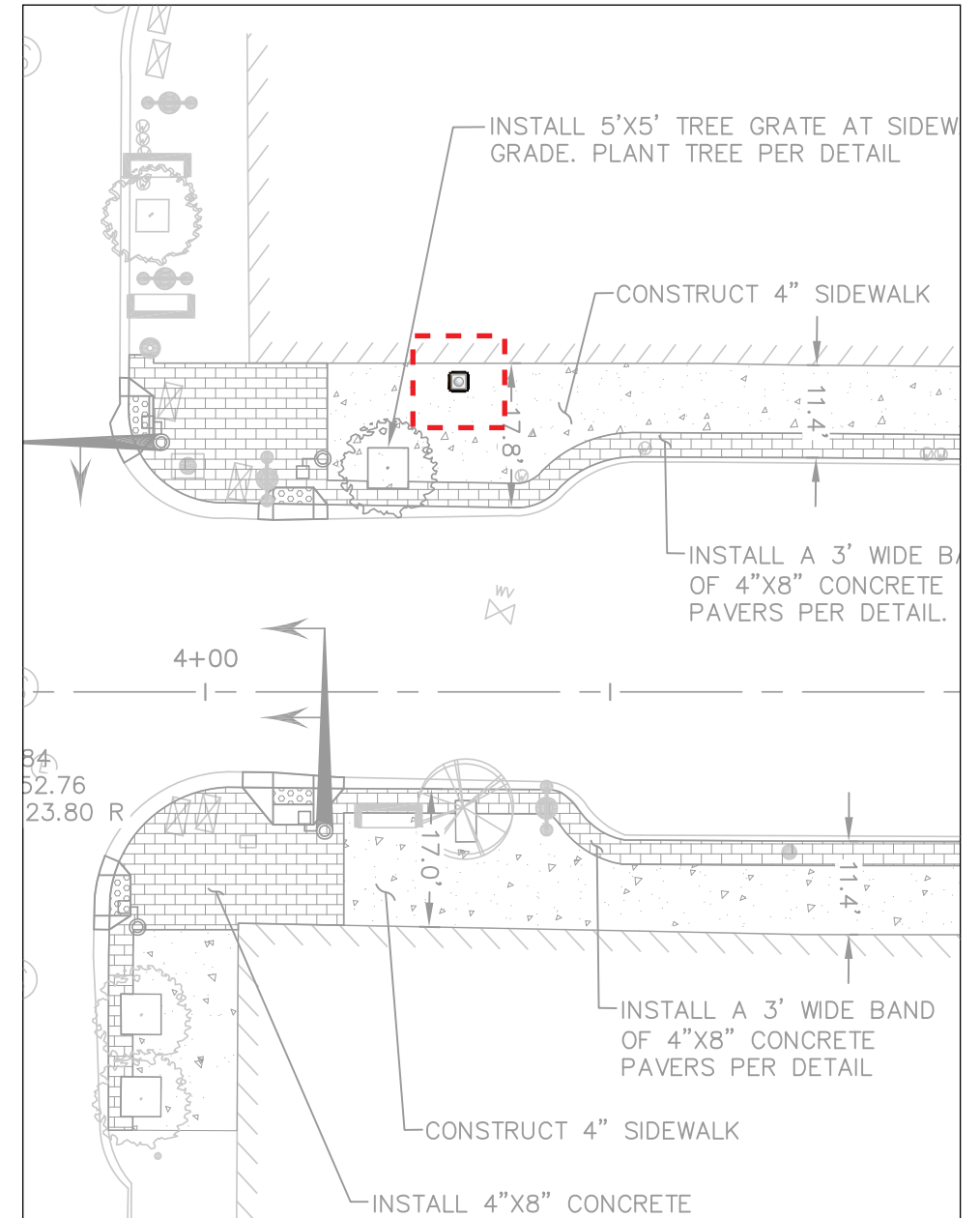
2 Legend and Key Map
Scale: NTS



1 San Antonio Ave. and El Paso St. Corner (North): Location Plan
Scale: NTS



2 San Antonio Ave. and Oregon St. Corner (South): Location Plan
Scale: NTS



3 San Antonio Ave. and Oregon St. Corner (North): Location Plan
Scale: NTS



FD2S INC.
500 Chicon
Austin, Texas 78702
tel 512 476 7733
fax 512 473 2202
www.fd2s.com

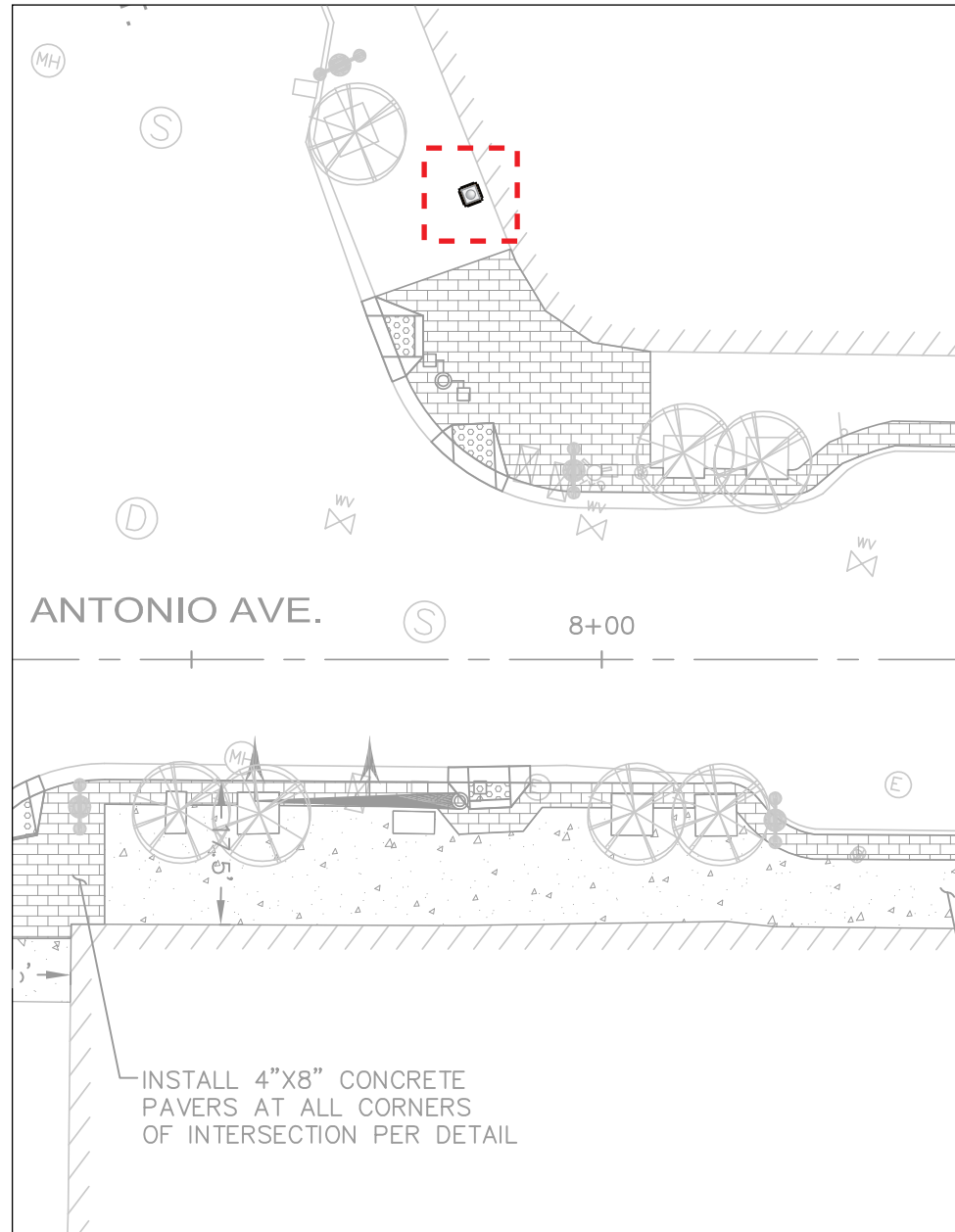
© 2013 FD2S INC.
All rights reserved. The intellectual property, concepts, and designs contained in this document are the exclusive property of fd2s inc.
Neither the document nor the information it contains may be copied, disclosed to others, or used in connection with any work or project other than the specific project for which it has been prepared and developed, without the written consent of fd2s inc.

PROJECT NAME/PROJECT CODE
The City of El Paso
Wayfinding and Street Amenities
13CEP006

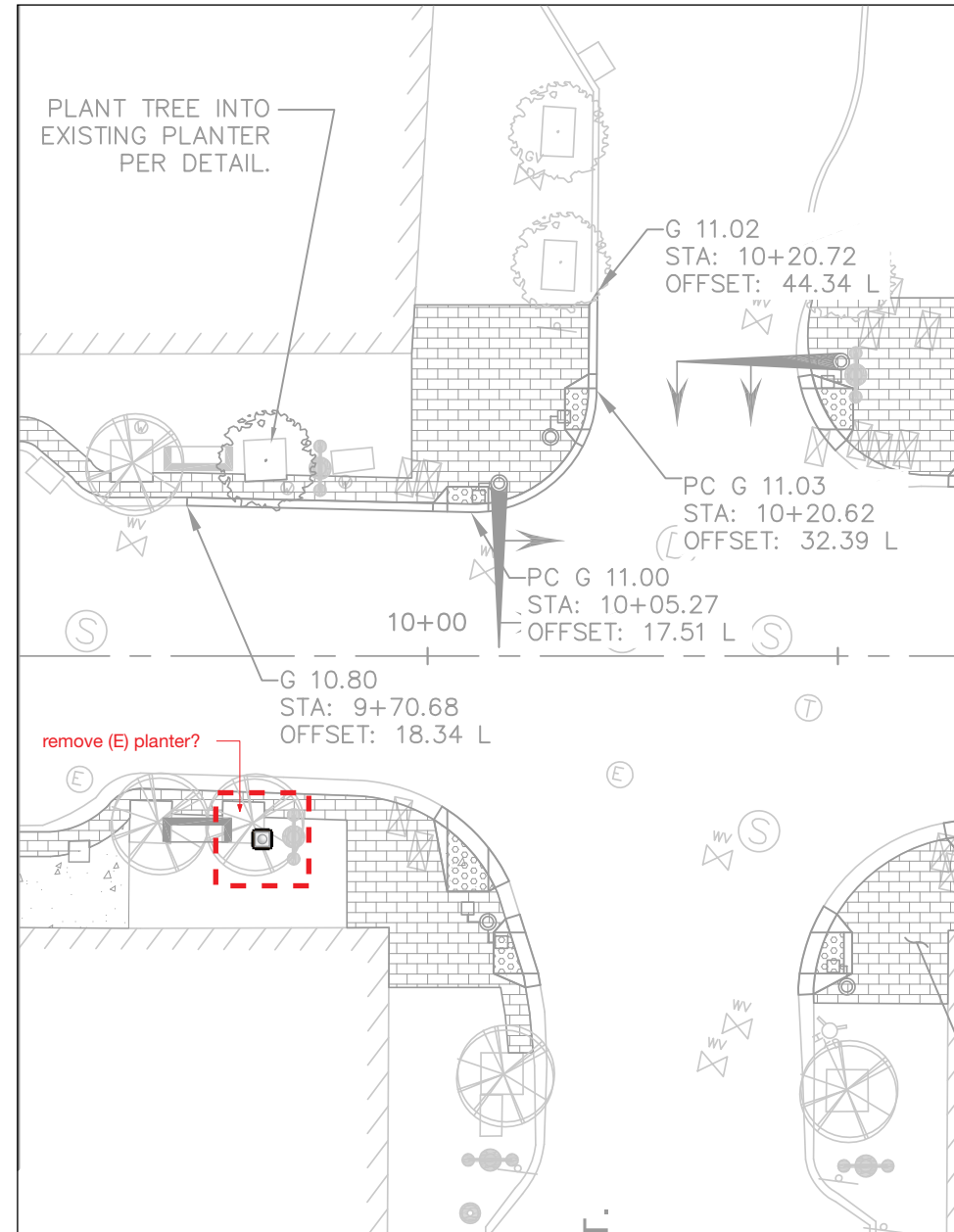
ISSUES/REVISIONS
29MAR2013 Pedestrian Wayfinding
30APRIL2013 Revision 1

PAGE TITLE / ELEMENT TYPE
San Antonio Avenue
Sign Locations

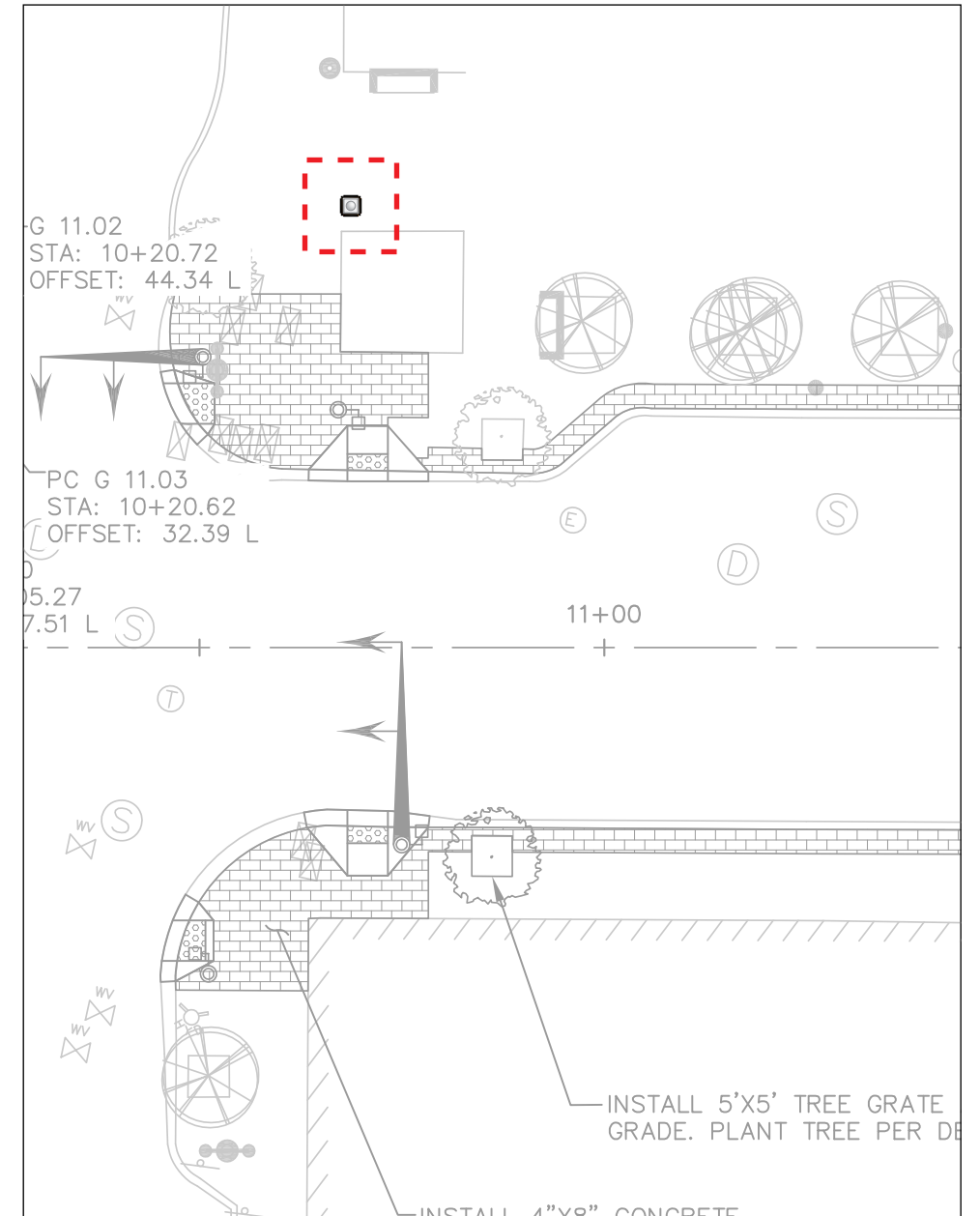
SHEET NUMBER
G25.0



1 San Antonio Ave. and Mesa St. Corner (North): Location Plan
Scale: NTS



2 San Antonio Ave. and Stanton St. Corner (South): Location Plan
Scale: NTS



3 San Antonio Ave. and Stanton St. Corner (North): Location Plan
Scale: NTS



FD2S INC.
500 Chicon
Austin, Texas 78702
tel 512 476 7733
fax 512 473 2202
www.fd2s.com

© 2013 FD2S INC.
All rights reserved. The intellectual property, concepts, and designs contained in this document are the exclusive property of fd2s inc.
Neither the document nor the information it contains may be copied, disclosed to others, or used in connection with any work or project other than the specific project for which it has been prepared and developed, without the written consent of fd2s inc.

PROJECT NAME/PROJECT CODE
The City of El Paso
Wayfinding and Street Amenities
13CEP006

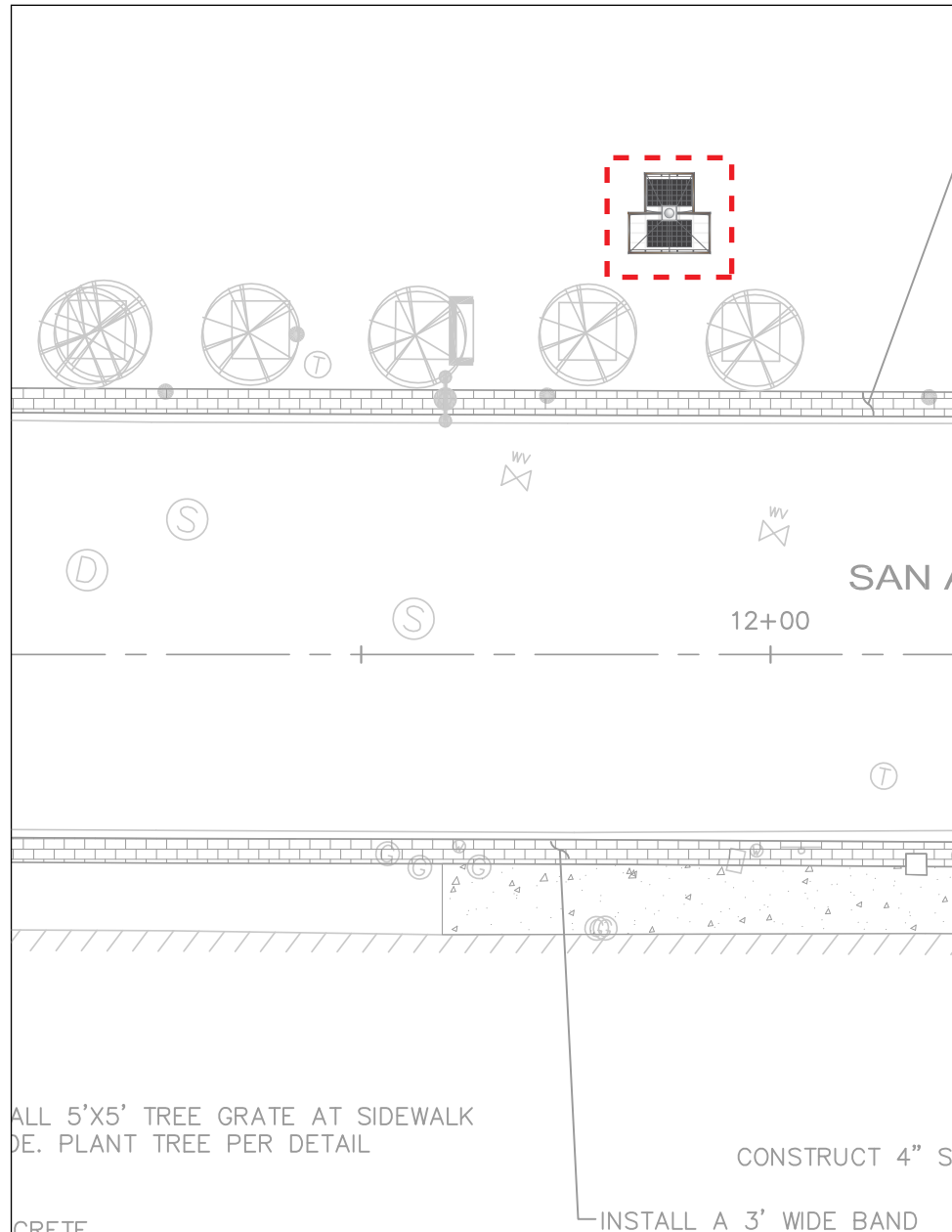
ISSUES/REVISIONS
29MAR2013 Pedestrian Wayfinding
30APRIL2013 Revision 1

PAGE TITLE / ELEMENT TYPE

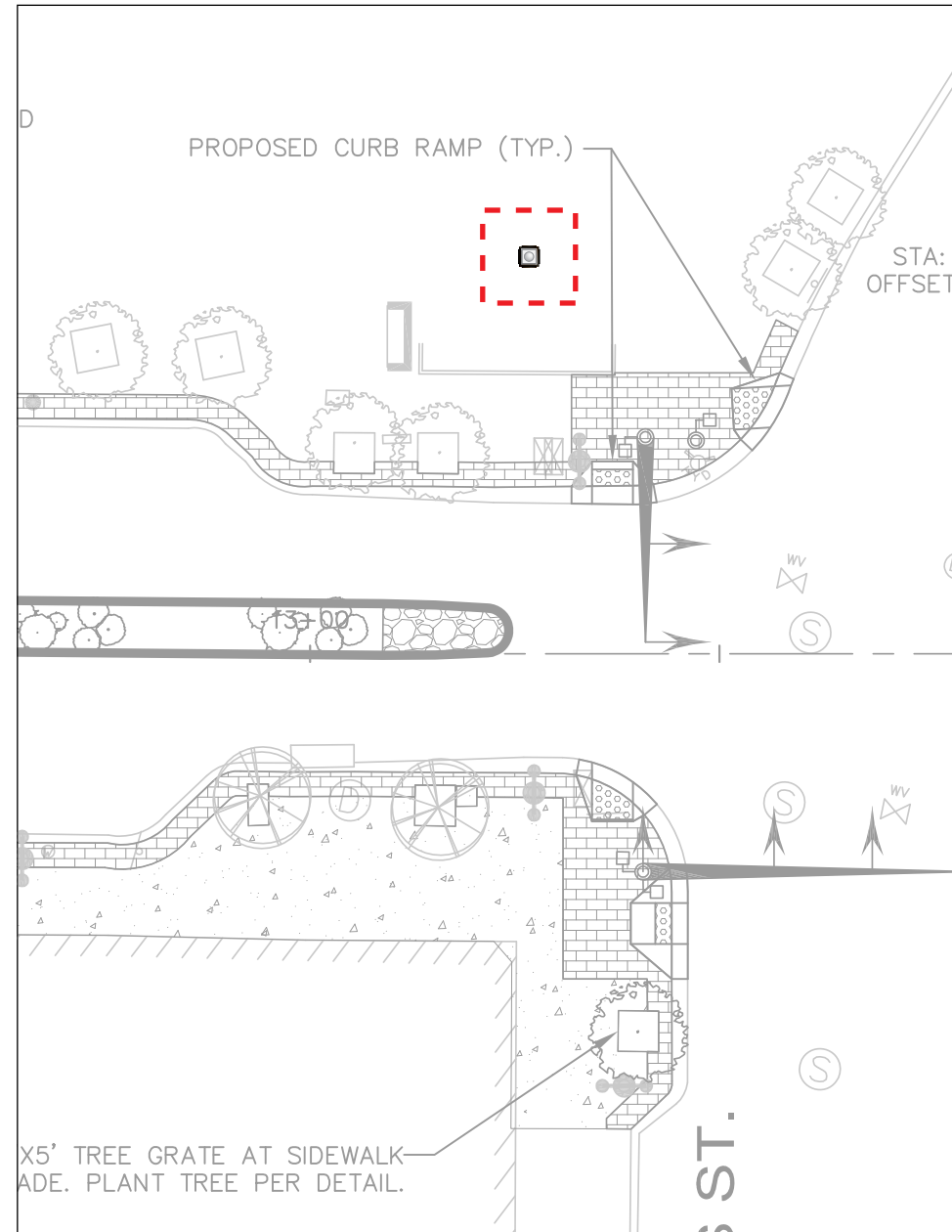
San Antonio Avenue
Sign Locations

SHEET NUMBER

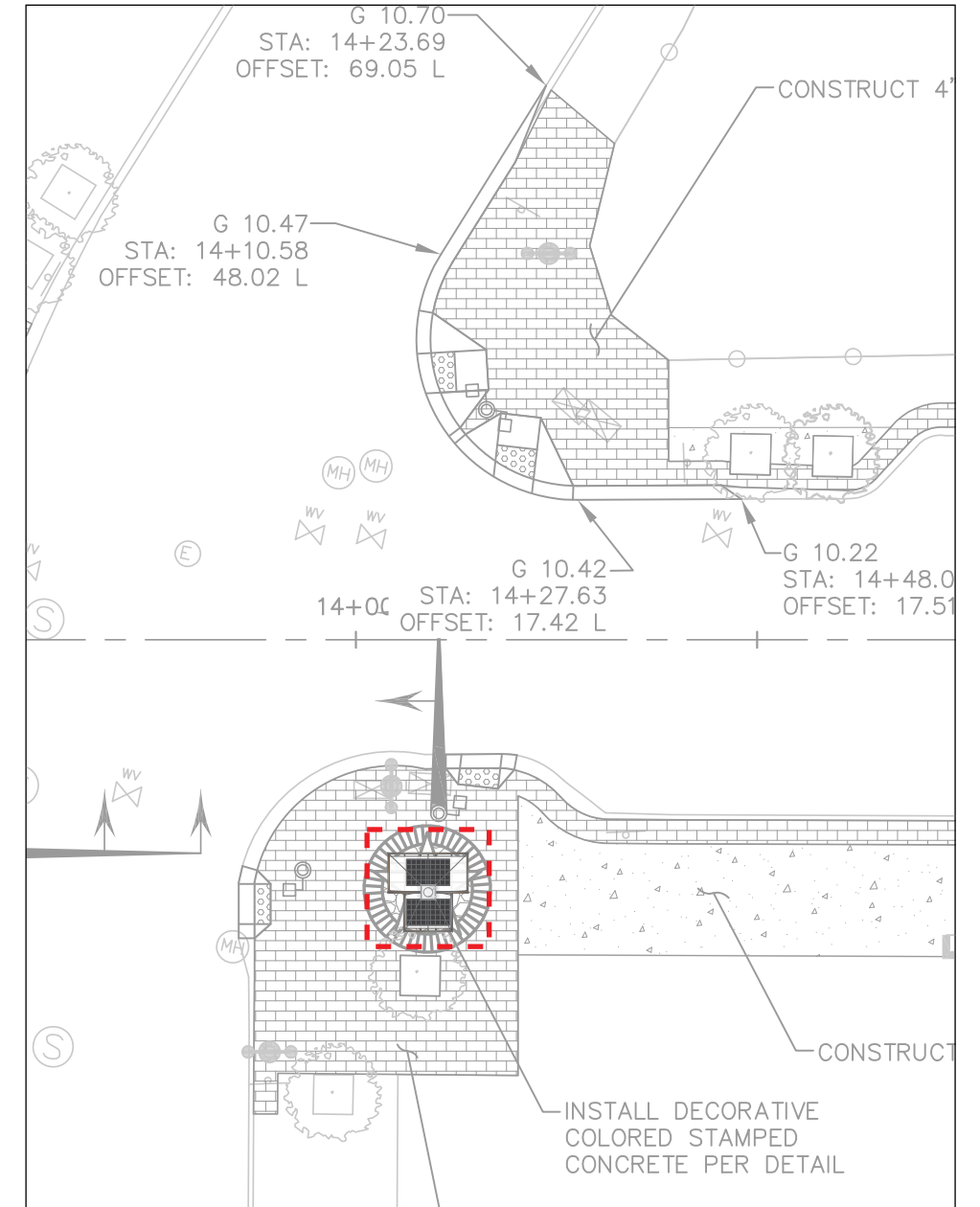
G26.0



1 Aztec Calendar Park: Location Plan
Scale: NTS



2 San Antonio Ave. and Kansas St. Corner (North): Location Plan
Scale: NTS



3 San Antonio Ave. and Kansas St. Corner (South): Location Plan
Scale: NTS



FD2S INC.
500 Chicon
Austin, Texas 78702
tel 512 476 7733
fax 512 473 2202
www.fd2s.com

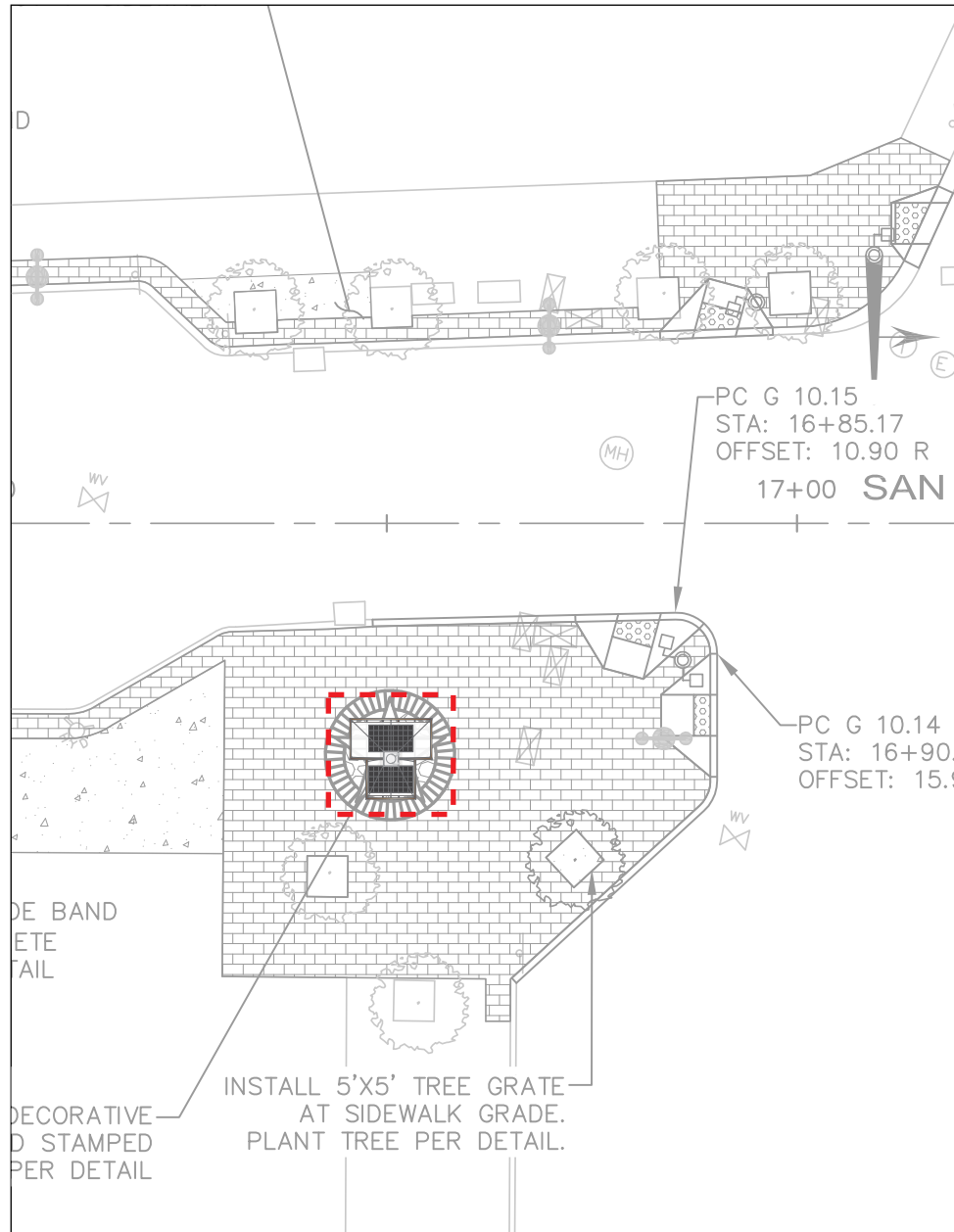
© 2013 FD2S INC.
All rights reserved. The intellectual property, concepts, and designs contained in this document are the exclusive property of fd2s inc.
Neither the document nor the information it contains may be copied, disclosed to others, or used in connection with any work or project other than the specific project for which it has been prepared and developed, without the written consent of fd2s inc.

PROJECT NAME/PROJECT CODE
The City of El Paso
Wayfinding and Street Amenities
13CEP006

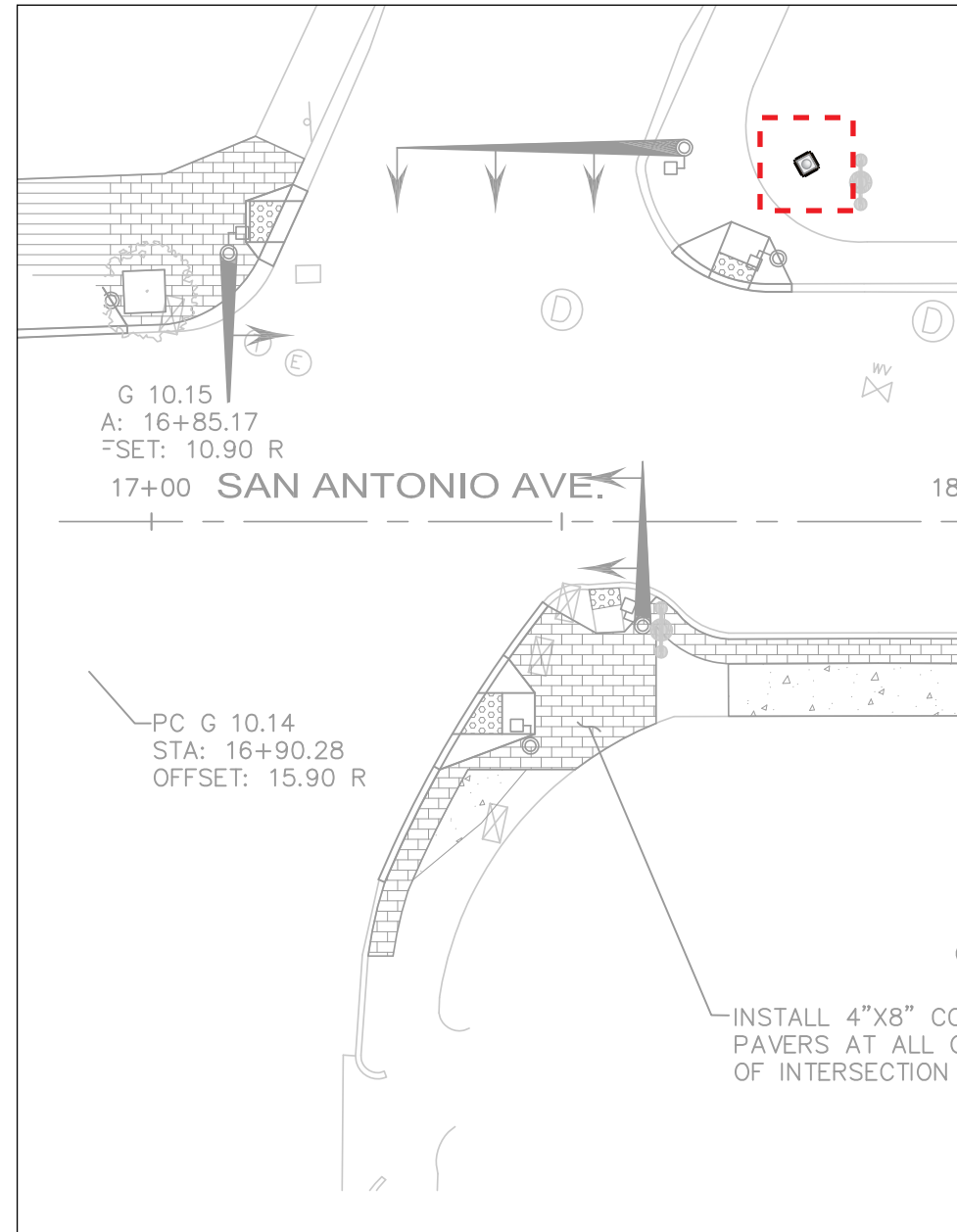
ISSUES/REVISIONS
29MAR2013 Pedestrian Wayfinding
30APRIL2013 Revision 1

PAGE TITLE / ELEMENT TYPE
San Antonio Avenue
Sign Locations

SHEET NUMBER
G27.0



1 San Antonio Ave. and Campbell St. Corner (South): Location Plan
Scale: NTS



2 San Antonio Ave. and Campbell St. Corner (North): Location Plan
Scale: NTS



FD2S INC.
500 Chicon
Austin, Texas 78702
tel 512 476 7733
fax 512 473 2202
www.fd2s.com

© 2013 FD2S INC.
All rights reserved. The intellectual property, concepts, and designs contained in this document are the exclusive property of fd2s inc.
Neither the document nor the information it contains may be copied, disclosed to others, or used in connection with any work or project other than the specific project for which it has been prepared and developed, without the written consent of fd2s inc.

PROJECT NAME/PROJECT CODE
The City of El Paso
Wayfinding and Street Amenities
13CEP006

ISSUES/REVISIONS
29MAR2013 Pedestrian Wayfinding
30APRIL2013 Revision 1

PAGE TITLE / ELEMENT TYPE
San Antonio Avenue
Sign Locations

SHEET NUMBER
G28.0



LEGEND	Quantity
Sign Type 300	3
Sign Type 400	2
Sign Type 500	1

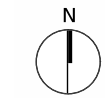


1 Pioneer Plaza, Mills Promenade: Location Plan
Scale: NTS

2 Legend and Key Map
Scale: NTS



- Original Pathway
- Pedestrian Wayfinding Additional Scope Area (Phase I)
- Pedestrian Wayfinding Additional Scope Area (Phase II)



Key Map



FD2S INC.
 500 Chicon
 Austin, Texas 78702
 tel 512 476 7733
 fax 512 473 2202
 www.fd2s.com





© 2013 FD2S INC.
 All rights reserved. The intellectual property, concepts, and designs contained in this document are the exclusive property of fd2s inc.
 Neither the document nor the information it contains may be copied, disclosed to others, or used in connection with any work or project other than the specific project for which it has been prepared and developed, without the written consent of fd2s inc.

PROJECT NAME/PROJECT CODE
The City of El Paso
Wayfinding and Street Amenities
 13CEP006

ISSUES/REVISIONS
 29MAR2013 Pedestrian Wayfinding
 30APRIL2013 Revision 1

PAGE TITLE / ELEMENT TYPE
The City of El Paso
Pedestrian Wayfinding
Additional Scope – Phase II

SHEET NUMBER
G30.0

LEGEND	Quantity
 ST-500	2
 ST-400	1
 ST-300	6
 Sign Location Number	



1 San Francisco Street: Location Plan
Scale: NTS



FD2S INC.
500 Chicon
Austin, Texas 78702
tel 512 476 7733
fax 512 473 2202
www.fd2s.com

© 2013 FD2S INC.
All rights reserved. The intellectual property, concepts, and designs contained in this document are the exclusive property of fd2s inc.
Neither the document nor the information it contains may be copied, disclosed to others, or used in connection with any work or project other than the specific project for which it has been prepared and developed, without the written consent of fd2s inc.

PROJECT NAME/PROJECT CODE
The City of El Paso
Wayfinding and Street Amenities
13CEP006

ISSUES/REVISIONS
29MAR2013 Pedestrian Wayfinding
30APRIL2013 Revision 1

PAGE TITLE / ELEMENT TYPE
San Francisco Street
Sign Locations

SHEET NUMBER
G31.0



1 Anthony Street, Section 1: Location Plan
Scale: NTS




2 Anthony Street, Section 2: Location Plan
Scale: NTS






3 Anthony Street, Section 3: Location Plan
Scale: NTS

LEGEND	Quantity
ST-210 & ST-320	4
ST-300	2
ST-400	2



4 Legend and Key Map
Scale: NTS

LEGEND	Quantity
 ST-210 & ST-320	3
 ST-400	1



Legend and Key Map
Scale: NTS



1 West San Antonio Avenue, Section 1: Location Plan
Scale: NTS



FD2S INC.
500 Chicon
Austin, Texas 78702
tel 512 476 7733
fax 512 473 2202
www.fd2s.com

© 2013 FD2S INC.
All rights reserved. The intellectual property, concepts, and designs contained in this document are the exclusive property of fd2s inc.
Neither the document nor the information it contains may be copied, disclosed to others, or used in connection with any work or project other than the specific project for which it has been prepared and developed, without the written consent of fd2s inc.

PROJECT NAME/PROJECT CODE
The City of El Paso
Wayfinding and Street Amenities
13CEP006

ISSUES/REVISIONS
29MAR2013 Pedestrian Wayfinding
30APRIL2013 Revision 1

PAGE TITLE / ELEMENT TYPE
West San Antonio Avenue
Sign Locations

SHEET NUMBER
G33.0

1

2

3

4

5



LEGEND	Quantity
ST-210 & ST-320	4
ST-300	1
ST-400	3

3 West San Antonio Avenue, Section 3: Location Plan
Scale: NTS



2 West San Antonio Avenue, Section 2: Location Plan
Scale: NTS



FD2S INC.
500 Chicon
Austin, Texas 78702
tel 512 476 7733
fax 512 473 2202
www.fd2s.com

© 2013 FD2S INC.
All rights reserved. The intellectual property, concepts, and designs contained in this document are the exclusive property of fd2s inc.
Neither the document nor the information it contains may be copied, disclosed to others, or used in connection with any work or project other than the specific project for which it has been prepared and developed, without the written consent of fd2s inc.

PROJECT NAME/PROJECT CODE
The City of El Paso
Wayfinding and Street Amenities
13CEP006

ISSUES/REVISIONS
29MAR2013 Pedestrian Wayfinding
30APRIL2013 Revision 1

PAGE TITLE / ELEMENT TYPE
West San Antonio Avenue
Sign Locations

SHEET NUMBER
G34.0

1

2

3

4

5



LEGEND	Quantity
ST-210 & ST-320	4
ST-300	2
ST-400	2
ST-500	1

5 West San Antonio Avenue, Section 5: Location Plan
Scale: NTS



4 West San Antonio Avenue, Section 4: Location Plan
Scale: NTS



FD2S INC.
500 Chicon
Austin, Texas 78702
tel 512 476 7733
fax 512 473 2202
www.fd2s.com



© 2013 FD2S INC.
All rights reserved. The intellectual property, concepts, and designs contained in this document are the exclusive property of fd2s inc.
Neither the document nor the information it contains may be copied, disclosed to others, or used in connection with any work or project other than the specific project for which it has been prepared and developed, without the written consent of fd2s inc.

PROJECT NAME/PROJECT CODE
The City of El Paso
Wayfinding and Street Amenities
13CEP006

ISSUES/REVISIONS
29MAR2013 Pedestrian Wayfinding
30APRIL2013 Revision 1

PAGE TITLE / ELEMENT TYPE
West San Antonio Avenue
Sign Locations

SHEET NUMBER
G35.0


LEGEND	Quantity
 ST-210 & ST-320	3
 ST-300	1



1 South Santa Fe Street: Location Plan
Scale: NTS



2 South Santa Fe Street: Location Plan
Scale: NTS



3 Legend and Key Map
Scale: NTS



FD2S INC.
500 Chicon
Austin, Texas 78702
tel 512 476 7733
fax 512 473 2202
www.fd2s.com


© 2013 FD2S INC.
All rights reserved. The intellectual property, concepts, and designs contained in this document are the exclusive property of fd2s inc.
Neither the document nor the information it contains may be copied, disclosed to others, or used in connection with any work or project other than the specific project for which it has been prepared and developed, without the written consent of fd2s inc.

PROJECT NAME/PROJECT CODE
The City of El Paso
Wayfinding and Street Amenities
13CEP006

ISSUES/REVISIONS
29MAR2013 Pedestrian Wayfinding
30APRIL2013 Revision 1

PAGE TITLE / ELEMENT TYPE
South Santa Fe Street
Sign Locations

SHEET NUMBER
G36.0



1 North Santa Fe Street, Section 1: Location Plan
Scale: NTS




2 North Santa Fe Street, Section 2: Location Plan
Scale: NTS



3 North Santa Fe Street, Section 3: Location Plan
Scale: NTS

LEGEND	Quantity
ST-210 & ST-320	6
ST-400	2



4 Legend and Key Map
Scale: NTS



FD2S INC.
500 Chicon
Austin, Texas 78702
tel 512 476 7733
fax 512 473 2202
www.fd2s.com

© 2013 FD2S INC.
All rights reserved. The intellectual property, concepts, and designs contained in this document are the exclusive property of fd2s inc.
Neither the document nor the information it contains may be copied, disclosed to others, or used in connection with any work or project other than the specific project for which it has been prepared and developed, without the written consent of fd2s inc.

PROJECT NAME/PROJECT CODE
The City of El Paso
Wayfinding and Street Amenities
13CEP006

ISSUES/REVISIONS
29MAR2013 Pedestrian Wayfinding
30APRIL2013 Revision 1

PAGE TITLE / ELEMENT TYPE
North Santa Fe Street
Sign Locations

SHEET NUMBER
G37.0



1 West Missouri Ave., Section 1: Location Plan
Scale: NTS



2 West Missouri Ave., Section 2: Location Plan
Scale: NTS





3 West Missouri Ave., Section 3: Location Plan
Scale: NTS

LEGEND	Quantity
ST-210 & ST-320	3
ST-400	1




4 Legend and Key Map
Scale: NTS

LEGEND	Quantity
 ST-210 & ST-320	2
 ST-310	2



1 Durango Street, Section 1: Location Plan
Scale: NTS



2 Durango Street, Section 2: Location Plan
Scale: NTS



3 Durango Street, Section 3: Location Plan
Scale: NTS



4 Legend and Key Map
Scale: NTS



FD2S INC.
500 Chicon
Austin, Texas 78702
tel 512 476 7733
fax 512 473 2202
www.fd2s.com

© 2013 FD2S INC.
All rights reserved. The intellectual property, concepts, and designs contained in this document are the exclusive property of fd2s inc.
Neither the document nor the information it contains may be copied, disclosed to others, or used in connection with any work or project other than the specific project for which it has been prepared and developed, without the written consent of fd2s inc.

PROJECT NAME/PROJECT CODE
The City of El Paso
Wayfinding and Street Amenities
13CEP006

ISSUES/REVISIONS
29MAR2013 Pedestrian Wayfinding
30APRIL2013 Revision 1

PAGE TITLE / ELEMENT TYPE
Durango St.
Sign Locations

SHEET NUMBER
G39.0





1 North Oregon Street, Section 1: Location Plan
Scale: NTS




2 North Oregon Street, Section 2: Location Plan
Scale: NTS



3 North Oregon Street, Section 3: Location Plan
Scale: NTS

LEGEND	Quantity
 ST-210 & ST-320	3
 ST-500	2



4 Legend and Key Map
Scale: NTS




1 North Oregon Street, Section 1: Location Plan
Scale: NTS



2 North Oregon Street, Section 2: Location Plan
Scale: NTS

LEGEND	Quantity
ST-210 & ST-320	3
ST-400	1
ST-500	1



3 Legend and Key Map
Scale: NTS



1 North Mesa Street, Section 1: Location Plan
Scale: NTS



2 North Mesa Street, Section 2: Location Plan
Scale: NTS

LEGEND	Quantity
ST-210 & ST-320	1
ST-400	2
ST-500	1



3 Legend and Key Map
Scale: NTS



1 North Mesa Street, Section 1: Location Plan
Scale: NTS




2 North Mesa Street, Section 2: Location Plan
Scale: NTS



3 North Mesa Street, Section 3: Location Plan
Scale: NTS

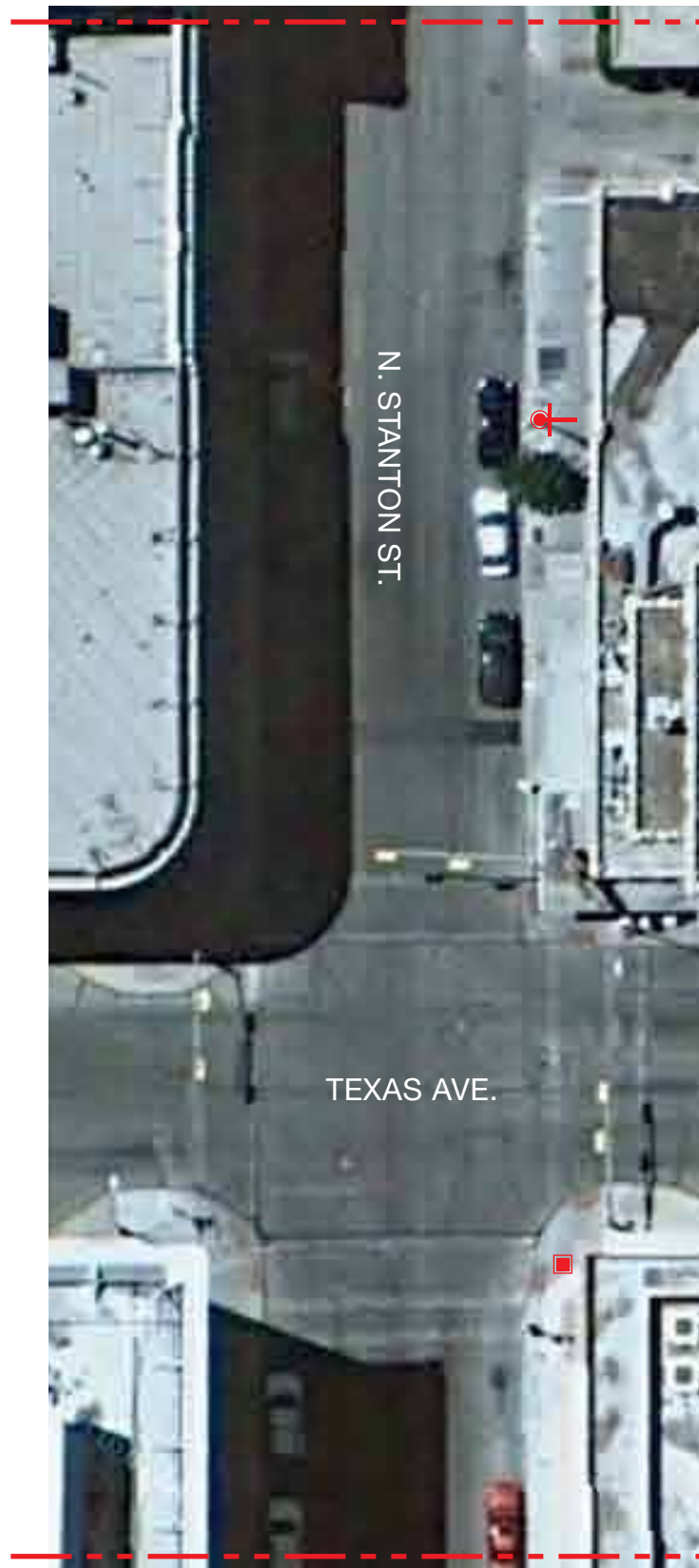
LEGEND	Quantity
ST-210 & ST-320	2
ST-400	2
ST-500	1



4 Legend and Key Map
Scale: NTS



1 Stanton Street, Section 1: Location Plan
Scale: NTS



2 Stanton Street, Section 2: Location Plan
Scale: NTS




Legend and Key Map
Scale: NTS

LEGEND	Quantity
ST-210 & ST-320	2
ST-400	2
ST-500	1



3 Stanton Street, Section 3: Location Plan
Scale: NTS



4 Stanton Street, Section 4: Location Plan
Scale: NTS



Legend and Key Map
Scale: NTS

LEGEND	Quantity
■ ST-400	2



FD2S INC.
500 Chicon
Austin, Texas 78702
tel 512 476 7733
fax 512 473 2202
www.fd2s.com

© 2013 FD2S INC.
All rights reserved. The intellectual property, concepts, and designs contained in this document are the exclusive property of fd2s inc.
Neither the document nor the information it contains may be copied, disclosed to others, or used in connection with any work or project other than the specific project for which it has been prepared and developed, without the written consent of fd2s inc.



PROJECT NAME/PROJECT CODE
The City of El Paso
Wayfinding and Street Amenities
13CEP006

ISSUES/REVISIONS
29MAR2013 Pedestrian Wayfinding
30APRIL2013 Revision 1

PAGE TITLE / ELEMENT TYPE
Stanton Street
Sign Locations

SHEET NUMBER
G45.0

LEGEND Quantity

 ST-210 & ST-320	1
 ST-400	2



1 East Main Street: Location Plan
Scale: NTS



FD2S INC.
500 Chicon
Austin, Texas 78702
tel 512 476 7733
fax 512 473 2202
www.fd2s.com

© 2013 FD2S INC.
All rights reserved. The intellectual property, concepts, and designs contained in this document are the exclusive property of fd2s inc.
Neither the document nor the information it contains may be copied, disclosed to others, or used in connection with any work or project other than the specific project for which it has been prepared and developed, without the written consent of fd2s inc.

PROJECT NAME/PROJECT CODE
The City of El Paso
Wayfinding and Street Amenities
13CEP006



ISSUES/REVISIONS
29MAR2013 Pedestrian Wayfinding
30APRIL2013 Revision 1


PAGE TITLE / ELEMENT TYPE
East Main Street
Sign Locations

SHEET NUMBER
G46.0




2 Franklin Avenue, Section 2: Location Plan
Scale: NTS

LEGEND	Quantity
 ST-210 & ST-320	2
 ST-500	1



Legend and Key Map
Scale: NTS



1 Franklin Avenue, Section 1: Location Plan
Scale: NTS



FD2S INC.
500 Chicon
Austin, Texas 78702
tel 512 476 7733
fax 512 473 2202
www.fd2s.com

© 2013 FD2S INC.
All rights reserved. The intellectual property, concepts, and designs contained in this document are the exclusive property of fd2s inc.
Neither the document nor the information it contains may be copied, disclosed to others, or used in connection with any work or project other than the specific project for which it has been prepared and developed, without the written consent of fd2s inc.



PROJECT NAME/PROJECT CODE
The City of El Paso
Wayfinding and Street Amenities
13CEP006


ISSUES/REVISIONS
29MAR2013 Pedestrian Wayfinding
30APRIL2013 Revision 1

PAGE TITLE / ELEMENT TYPE
Franklin Avenue
Sign Locations

SHEET NUMBER
G47.0



LEGEND	Quantity
 ST-210 & ST-320	3
 ST-500	1



4 Franklin Avenue, Section 4: Location Plan
Scale: NTS

Legend and Key Map
Scale: NTS



3 Franklin Avenue, Section 3: Location Plan
Scale: NTS



FD2S INC.
500 Chicon
Austin, Texas 78702
tel 512 476 7733
fax 512 473 2202
www.fd2s.com

© 2013 FD2S INC.
All rights reserved. The intellectual property, concepts, and designs contained in this document are the exclusive property of fd2s inc.
Neither the document nor the information it contains may be copied, disclosed to others, or used in connection with any work or project other than the specific project for which it has been prepared and developed, without the written consent of fd2s inc.

PROJECT NAME/PROJECT CODE
The City of El Paso
Wayfinding and Street Amenities
13CEP006

ISSUES/REVISIONS
29MAR2013 Pedestrian Wayfinding
30APRIL2013 Revision 1

PAGE TITLE / ELEMENT TYPE
Franklin Avenue
Sign Locations

SHEET NUMBER
G48.0



LEGEND	Quantity
ST-210 & ST-320	5
ST-400	1



2 Missouri Avenue, Section 2: Location Plan
Scale: NTS

3 Legend and Key Map
Scale: NTS



1 Missouri Avenue, Section 1: Location Plan
Scale: NTS



FD2S INC.
500 Chicon
Austin, Texas 78702
tel 512 476 7733
fax 512 473 2202
www.fd2s.com

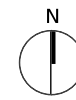
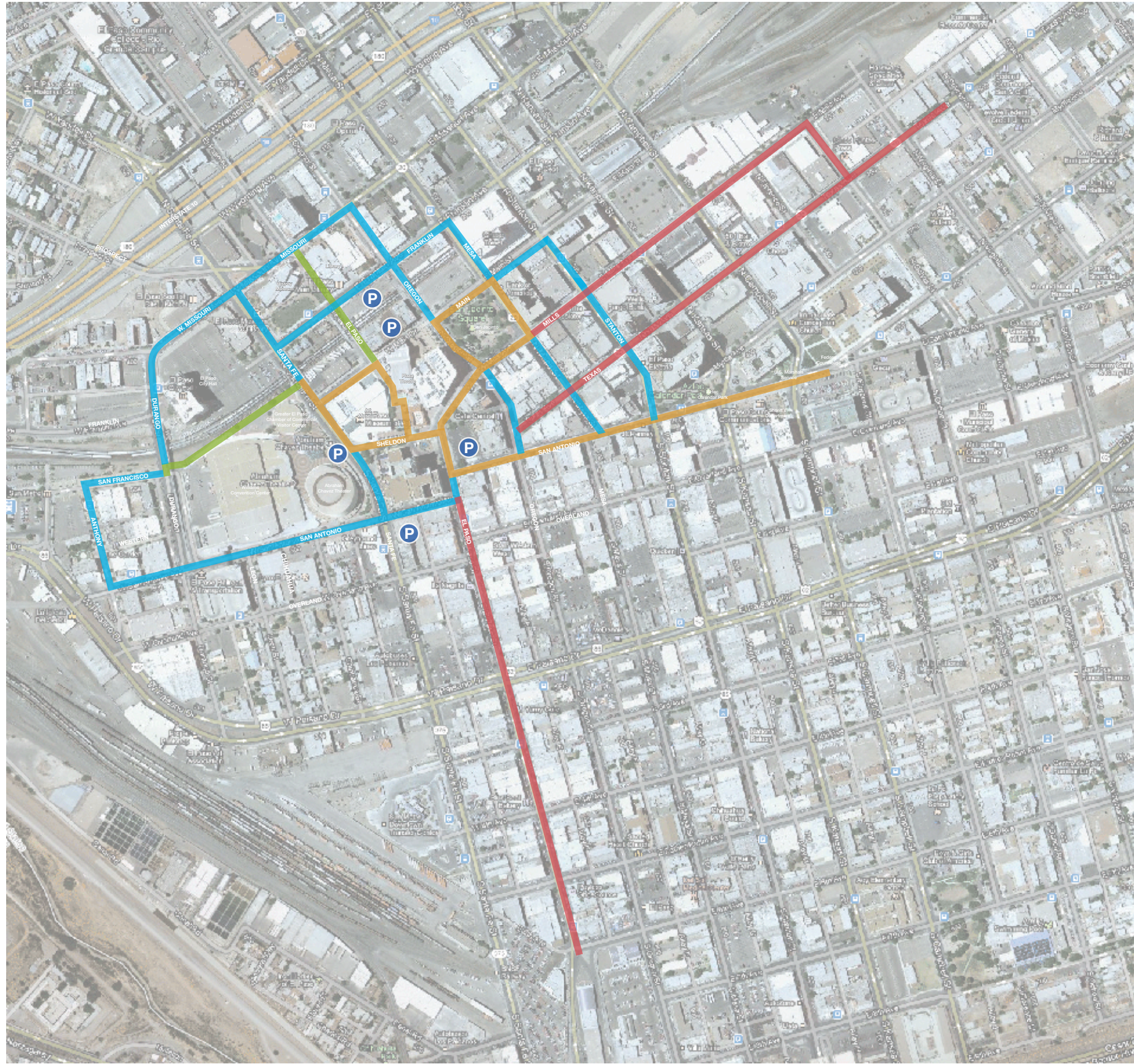
© 2013 FD2S INC.
All rights reserved. The intellectual property, concepts, and designs contained in this document are the exclusive property of fd2s inc.
Neither the document nor the information it contains may be copied, disclosed to others, or used in connection with any work or project other than the specific project for which it has been prepared and developed, without the written consent of fd2s inc.

PROJECT NAME/PROJECT CODE
The City of El Paso
Wayfinding and Street Amenities
13CEP006

ISSUES/REVISIONS
29MAR2013 Pedestrian Wayfinding
30APRIL2013 Revision 1


PAGE TITLE / ELEMENT TYPE
Missouri Avenue
Sign Locations

SHEET NUMBER
G49.0



Key Map

- Original Pathway
- Pedestrian Wayfinding Additional Scope Area (Phase I)
- Pedestrian Wayfinding Additional Scope Area (Phase II)
- Pedestrian Wayfinding Additional Scope Area (Phase III)



LEGEND	Quantity
ST-320	3
ST-410	0
ST-420	0



1 E Mills Ave: Location Plan
Scale: NTS



FD2S INC.
500 Chicon
Austin, Texas 78702
tel 512 476 7733
fax 512 473 2202
www.fd2s.com

© 2013 FD2S INC.
All rights reserved. The intellectual property, concepts, and designs contained in this document are the exclusive property of fd2s inc.
Neither the document nor the information it contains may be copied, disclosed to others, or used in connection with any work or project other than the specific project for which it has been prepared and developed, without the written consent of fd2s inc.

PROJECT NAME/PROJECT CODE
The City of El Paso
Wayfinding and Street Amenities
13CEP006

ISSUES/REVISIONS
29MAR2013 Pedestrian Wayfinding
30APRIL2013 Revision 1

PAGE TITLE / ELEMENT TYPE
Wayfinding Location Plans
East Mills Avenue

SHEET NUMBER

G51.0



2 E Mills Ave: Location Plan
Scale: NTS



3 E Mills Ave: Location Plan
Scale: NTS



LEGEND	Quantity
■ ST-400	1
■ ST-310	1
● ST-320	4
■ ST-415	1



ve: Location Plan



5 E Mills Ave: Location Plan
Scale: NTS



LEGEND	Quantity
—● ST-320	4
□○ ST-410	1
□H ST-420	1



FD2S INC.
500 Chicon
Austin, Texas 78702
tel 512 476 7733
fax 512 473 2202
www.fd2s.com




© 2013 FD2S INC.
All rights reserved. The intellectual property, concepts, and designs contained in this document are the exclusive property of fd2s inc.
Neither the document nor the information it contains may be copied, disclosed to others, or used in connection with any work or project other than the specific project for which it has been prepared and developed, without the written consent of fd2s inc.

PROJECT NAME/PROJECT CODE
The City of El Paso
Wayfinding and Street Amenities
13CEP006

ISSUES/REVISIONS
29MAR2013 Pedestrian Wayfinding
30APRIL2013 Revision 1


PAGE TITLE / ELEMENT TYPE
Wayfinding Location Plans
East Mills Avenue

SHEET NUMBER
G53.0

LEGEND	Quantity
 ST-310	3
 ST-410	0
 ST-420	0



1 Ochoa St.: Location Plan
Scale: NTS



2 Ochoa St.: Location Plan
Scale: NTS



FD2S INC.
500 Chicon
Austin, Texas 78702
tel 512 476 7733
fax 512 473 2202
www.fd2s.com

© 2013 FD2S INC.
All rights reserved. The intellectual property, concepts, and designs contained in this document are the exclusive property of fd2s inc.
Neither the document nor the information it contains may be copied, disclosed to others, or used in connection with any work or project other than the specific project for which it has been prepared and developed, without the written consent of fd2s inc.

PROJECT NAME/PROJECT CODE
The City of El Paso
Wayfinding and Street Amenities
13CEP006

ISSUES/REVISIONS
29MAR2013 Pedestrian Wayfinding
30APRIL2013 Revision 1

PAGE TITLE / ELEMENT TYPE
Wayfinding Location Plans
N Virginia St.

SHEET NUMBER
G54.0




1 Texas Ave: Location Plan
Scale: NTS



2 Texas Ave: Location Plan
Scale: NTS

LEGEND	Quantity	Quantity	
■ Light Bollard	0	● ST-210	0
▣ ST-200	0	● ST-220	0
▣ ST-300	0	▣ ST-310	2
▣ ST-400	0	● ST-320	0
■ ST-500	0	▣ ST-410	0
# Sign Location Number		▣ ST-415	0
		▣ ST-420	0
		▣ ST-425	1






3 Texas Ave: Location Plan
Scale: NTS



4 Texas Ave: Location Plan
Scale: NTS

LEGEND		Quantity	Quantity		
■	Light Bollard	0	●	ST-210	0
■	ST-200	0	●	ST-220	0
■	ST-300	0	■	ST-310	0
■	ST-400	0	●	ST-320	2
■	ST-500	0	■	ST-410	0
#	Sign Location Number		■	ST-415	0
			▲	ST-420	1
			▲	ST-425	0



FD2S INC.
500 Chicon
Austin, Texas 78702
tel 512 476 7733
fax 512 473 2202
www.fd2s.com

© 2013 FD2S INC.
All rights reserved. The intellectual property, concepts, and designs contained in this document are the exclusive property of fd2s inc.
Neither the document nor the information it contains may be copied, disclosed to others, or used in connection with any work or project other than the specific project for which it has been prepared and developed, without the written consent of fd2s inc.

PROJECT NAME/PROJECT CODE
The City of El Paso
Wayfinding and Street Amenities
13CEP006

ISSUES/REVISIONS
29MAR2013 Pedestrian Wayfinding
30APRIL2013 Revision 1

PAGE TITLE / ELEMENT TYPE
Message Schedule
Texas Avenue

SHEET NUMBER
G56.0




5 Texas Ave: Location Plan
Scale: NTS



6 Texas Ave: Location Plan
Scale: NTS

LEGEND	Quantity	Quantity	
■ ST-100	0	● ST-210	0
■ ST-200	0	● ST-220	0
■ ST-300	0	■ ST-310	0
■ ST-400	0	● ST-320	3
■ ST-500	0	■ ST-410	0
# Sign Location Number		■ ST-415	0
		▲ ST-420	1
		▲ ST-425	0





1 El Paso St: Location Plan
Scale: NTS



2 El Paso St: Location Plan
Scale: NTS



3 El Paso St: Location Plan
Scale: NTS

LEGEND	Quantity	Quantity	
■ Light Bollard	0	● ST-210	0
■ ST-200	0	● ST-220	0
■ ST-300	0	■ ST-310	0
■ ST-400	2	● ST-320	20
■ ST-500	0	■ ST-410	0
# Sign Location Number		■ ST-415	0
		▲ ST-420	0
		▲ ST-425	1



4 Legend and Key Map
Scale: NTS

LEGEND	Quantity	Quantity	
■ Light Bollard	4	○ ST-210	0
■ ST-200	0	● ST-220	0
■ ST-300	0	■ ST-310	0
■ ST-400	1	● ST-320	25
■ ST-500	0	■ ST-410	0
# Sign Location Number		■ ST-415	0
		▲ ST-420	4
		▲ ST-425	0




5 El Paso St: Location Plan
Scale: NTS



6 El Paso St: Location Plan
Scale: NTS



7 El Paso St: Location Plan
Scale: NTS



8 Legend and Key Map
Scale: NTS



FD2S INC.
500 Chicon
Austin, Texas 78702
tel 512 476 7733
fax 512 473 2202
www.fd2s.com

© 2013 FD2S INC.
All rights reserved. The intellectual property, concepts, and designs contained in this document are the exclusive property of fd2s inc.
Neither the document nor the information it contains may be copied, disclosed to others, or used in connection with any work or project other than the specific project for which it has been prepared and developed, without the written consent of fd2s inc.

PROJECT NAME/PROJECT CODE
The City of El Paso
Wayfinding and Street Amenities
13CEP006


ISSUES/REVISIONS
29MAR2013 Pedestrian Wayfinding
30APRIL2013 Revision 1

PAGE TITLE / ELEMENT TYPE
Wayfinding Location Plans
El Paso Street

SHEET NUMBER
G59.0




9 El Paso St: Location Plan
Scale: NTS



10 El Paso St: Location Plan
Scale: NTS

LEGEND	Quantity	LEGEND	Quantity
■ Light Bollard	1	● ST-210	0
■ ST-200	0	● ST-220	0
■ ST-300	0	■ ST-310	0
■ ST-400	1	● ST-320	3
■ ST-500	1	■ ST-410	0
# Sign Location Number		■ ST-415	0
		▲ ST-420	1
		▲ ST-425	0



11 Legend and Key Map
Scale: NTS